



## **Great North Road Solar and Biodiversity Park**

Environmental Statement Report

Volume 4 – Technical Appendices

TA A10.11 – Desk Study and Preliminary Risk Assessment  
Groundsure Data - Part 8 of 11

Document reference – EN010162/APP/6.4.10.11.8

Revision number 1

June 2025

Infrastructure Planning (Applications: Prescribed Forms and  
Procedure) Regulations 2009, APFP Regulation 5(2)(a)



**ANNEX F – GROUNDSURE ENVIRO AND GEO INSIGHT REPORT GSIP-2024-16448-21124\_E\_1 AND MAP INSIGHT REPORT GSIP-2024-16448-21123\_5**



Site Details:

GNRSP


Client Ref: GNRSP  
Report Ref: GSIP-2024-16448-21123\_5\_SS\_3\_3  
Grid Ref: 478945, 358211

Map Name: County Series

Map date: 1938

Scale: 1:10,560

Printed at: 1:10,560



Surveyed 1883  
Revised 1938  
Edition N/A  
Copyright N/A  
Levelled N/A

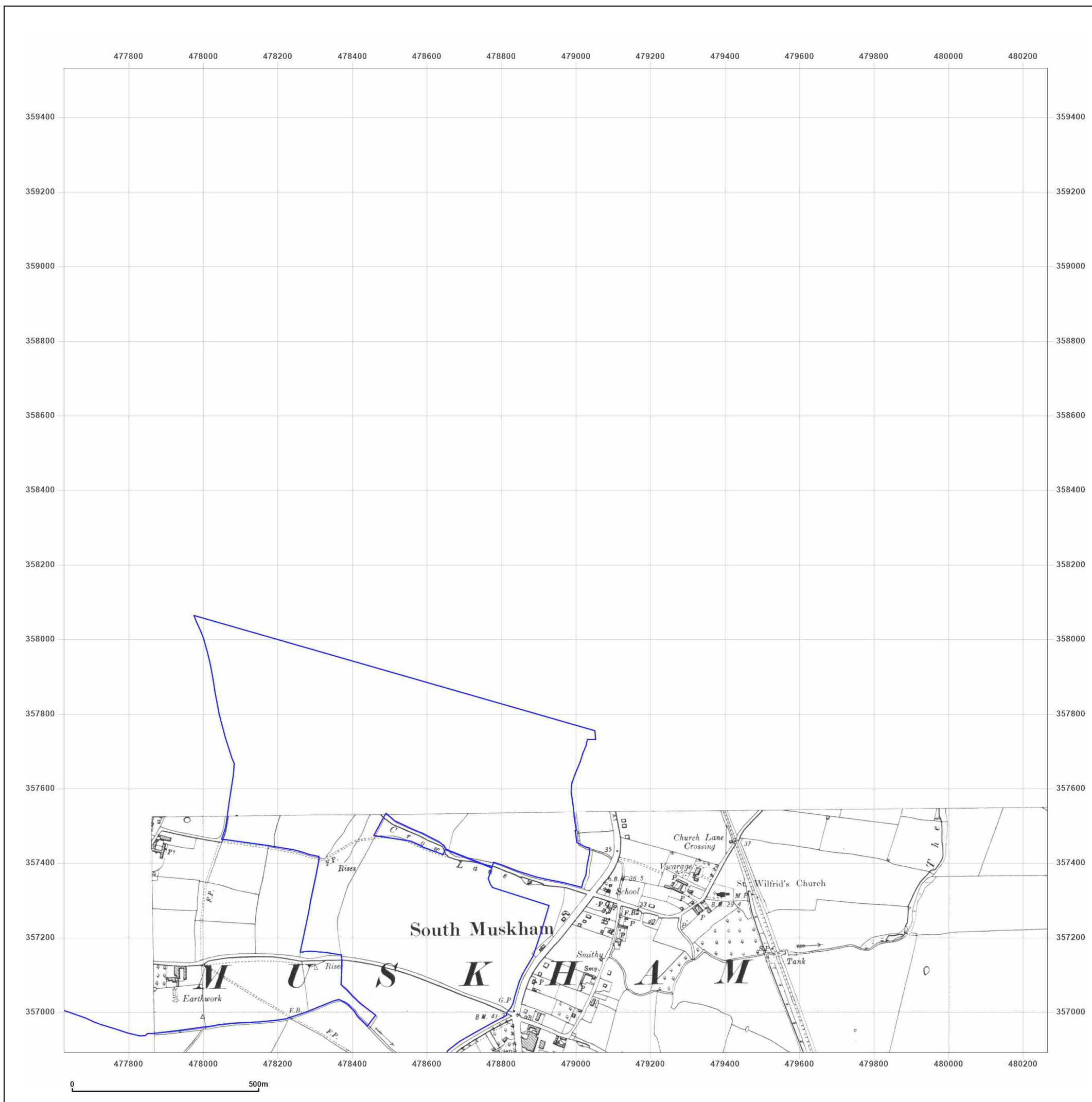


Produced by  
Groundsure Insights  
T: 08444 159000  
E: [info@groundsure.com](mailto:info@groundsure.com)  
W: [www.groundsure.com](https://www.groundsure.com)

© Crown copyright and database rights 2024 Ordnance Survey 100035207

Production date: 24 October 2024

Map legend available at:







**Site Details:**

GNRSP

**Client Ref:** GNRSP  
**Report Ref:** GSIP-2024-16448-21123\_5\_SS\_3\_3  
**Grid Ref:** 478945, 358211

**Map Name:** National Grid

**Map date:** 1970-1971

**Scale:** 1:10,000

**Printed at:** 1:10,000



Surveyed 1971  
Revised 1971  
Edition N/A  
Copyright N/A  
Levelled N/A

Surveyed 1970  
Revised 1970  
Edition N/A  
Copyright N/A  
Levelled N/A

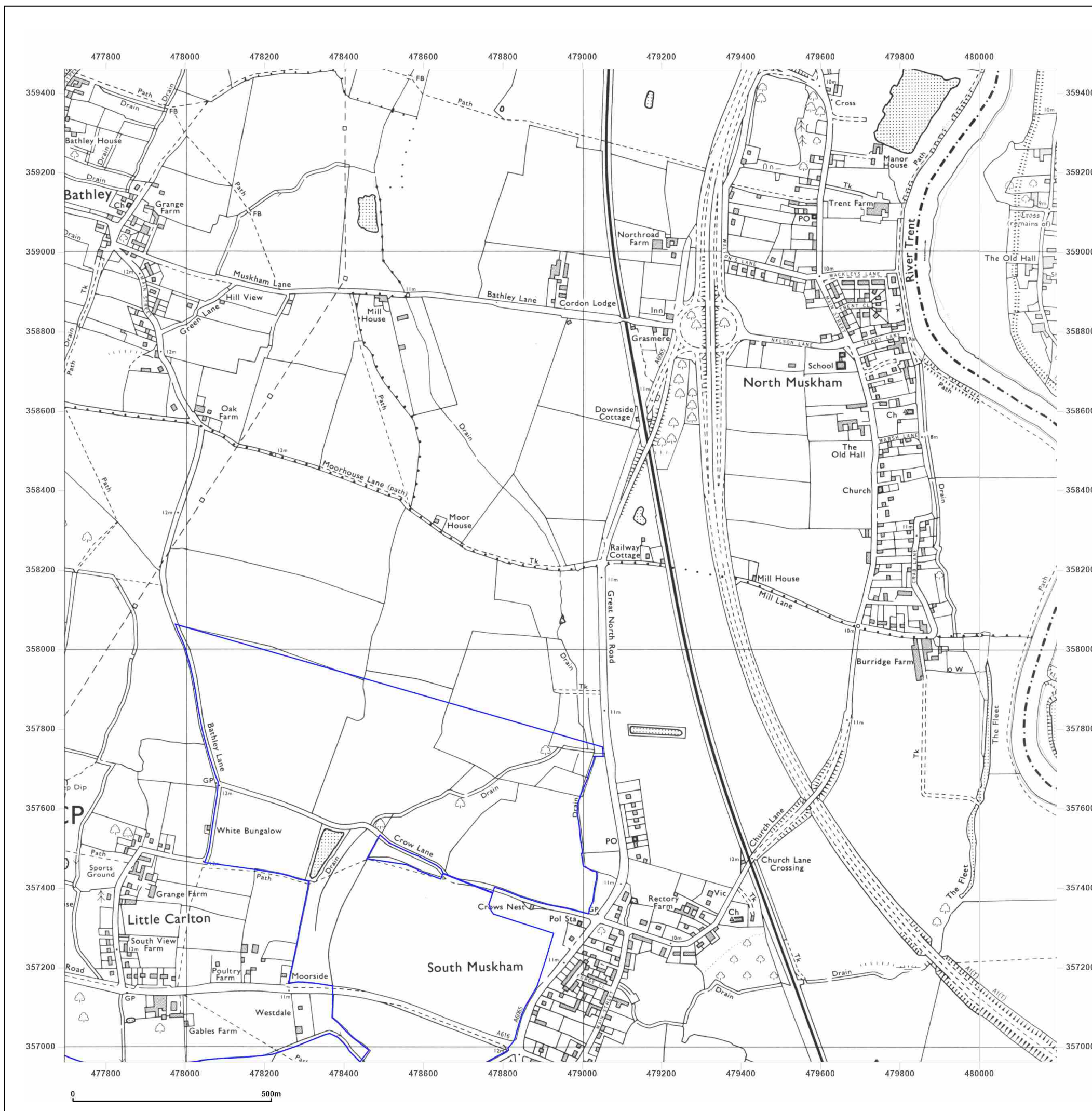


Produced by  
Groundsure Insights  
T: 08444 159000  
E: [info@groundsure.com](mailto:info@groundsure.com)  
W: [www.groundsure.com](https://www.groundsure.com)

© Crown copyright and database rights 2024 Ordnance Survey 100035207

**Production date:** 24 October 2024

**Map legend available at:**





**Site Details:**

GNRSP

**Client Ref:** GNRSP  
**Report Ref:** GSIP-2024-16448-21123\_5\_SS\_3\_3  
**Grid Ref:** 478945, 358211

**Map Name:** National Grid

**Map date:** 1992

**Scale:** 1:10,000

**Printed at:** 1:10,000



Surveyed 1990  
Revised 1992  
Edition N/A  
Copyright N/A  
Levelled N/A

Surveyed 1991  
Revised 1992  
Edition N/A  
Copyright N/A  
Levelled N/A

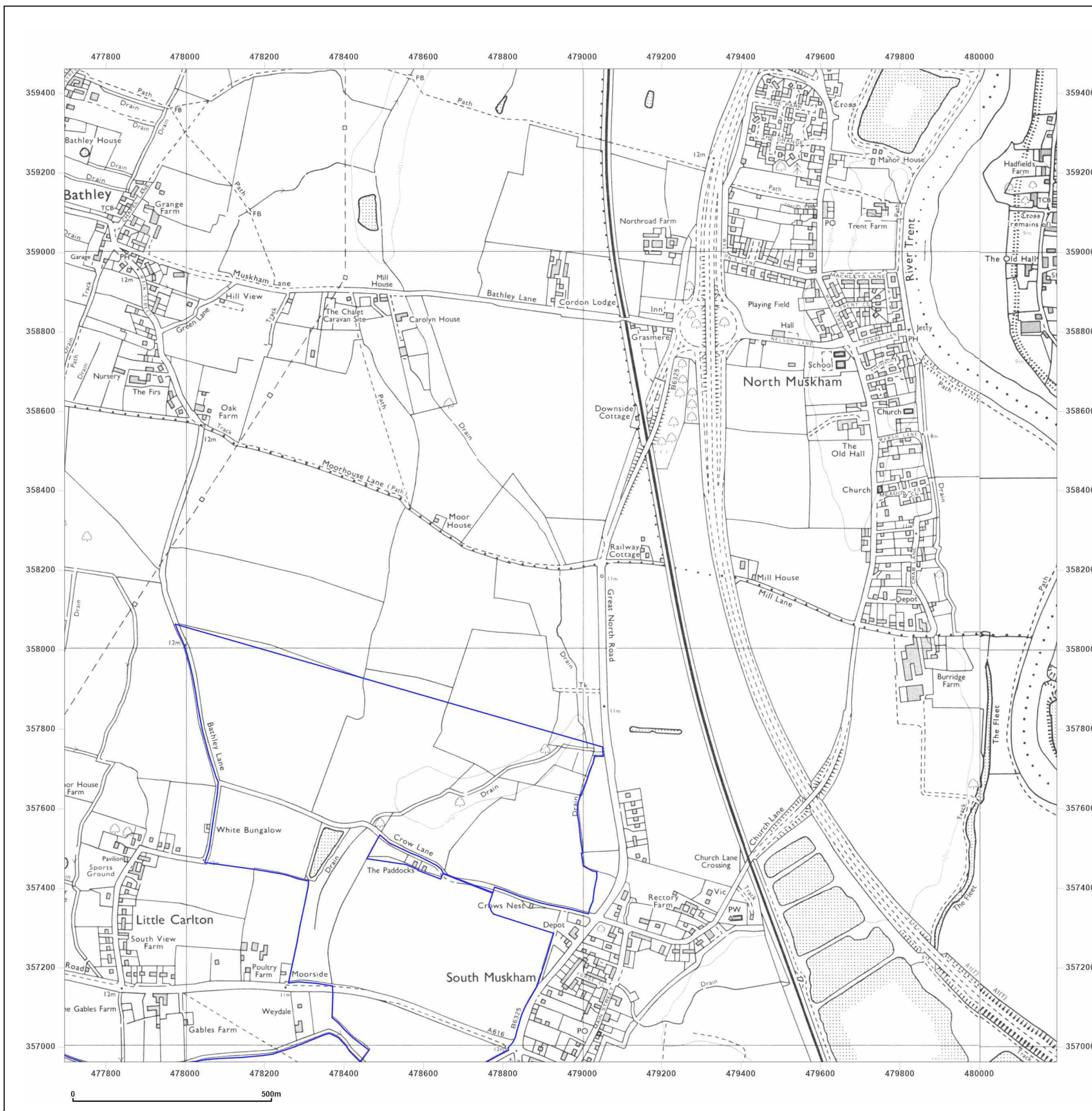


Produced by  
Groundsure Insights  
T: 08444 159000  
E: [info@groundsure.com](mailto:info@groundsure.com)  
W: [www.groundsure.com](https://www.groundsure.com)

© Crown copyright and database rights 2024 Ordnance Survey 100035207

**Production date:** 24 October 2024

**Map legend available at:**







**Site Details:**

GNRSP

**Client Ref:** GNRSP  
**Report Ref:** GSIP-2024-16448-21123\_5\_SS\_3\_3  
**Grid Ref:** 478945, 358211

**Map Name:** National Grid  
**Map date:** 2001  
**Scale:** 1:10,000  
**Printed at:** 1:10,000





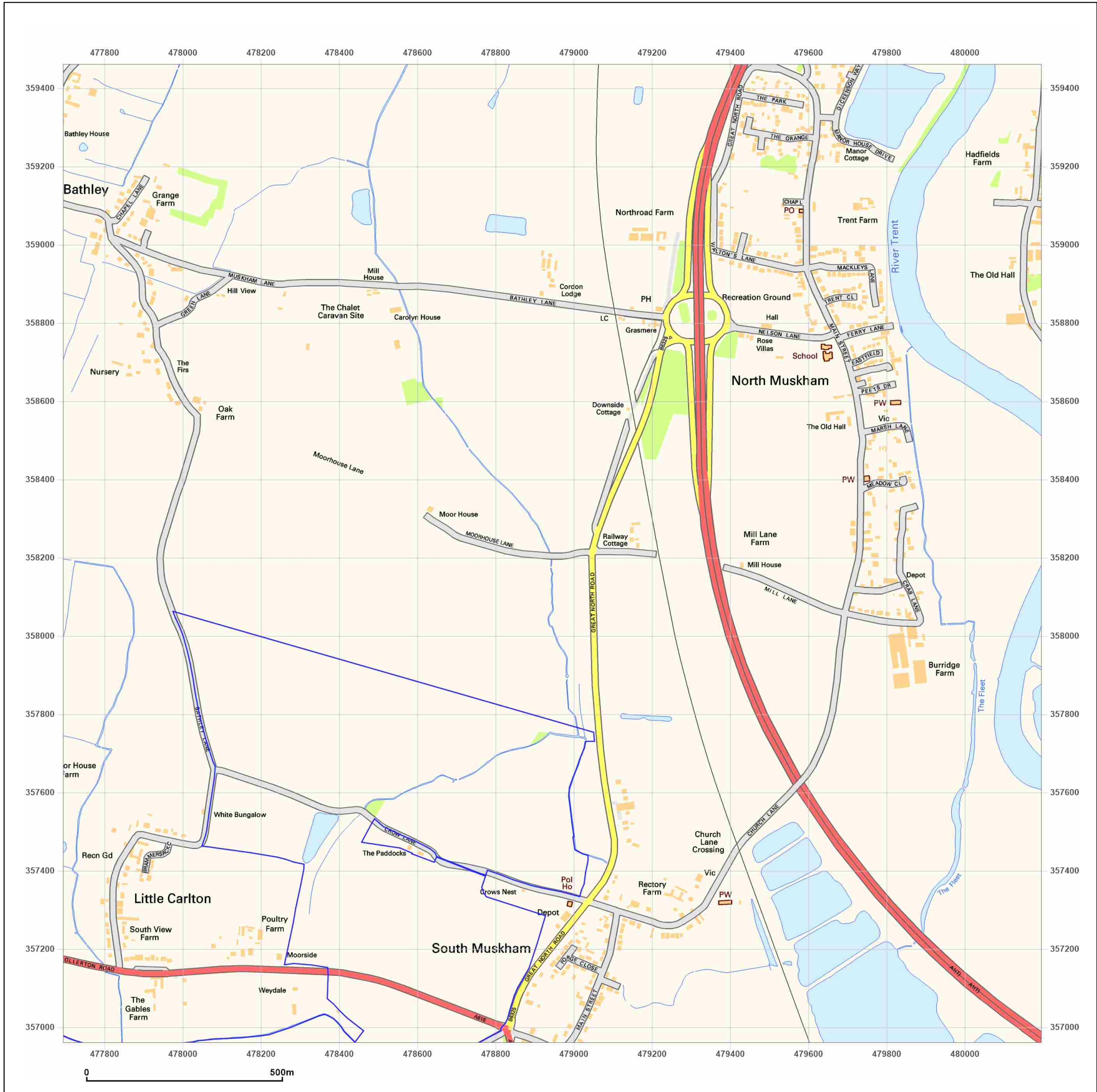


Produced by  
Groundsure Insights  
T: 08444 159000  
E: [info@groundsure.com](mailto:info@groundsure.com)  
W: [www.groundsure.com](https://www.groundsure.com)

© Crown copyright and database rights 2024 Ordnance Survey 100035207

Production date: 24 October 2024

Map legend available at: [\[Redacted\]](#)







**Site Details:**

GNRSP

**Client Ref:** GNRSP  
**Report Ref:** GSIP-2024-16448-21123\_5\_SS\_3\_3  
**Grid Ref:** 478945, 358211

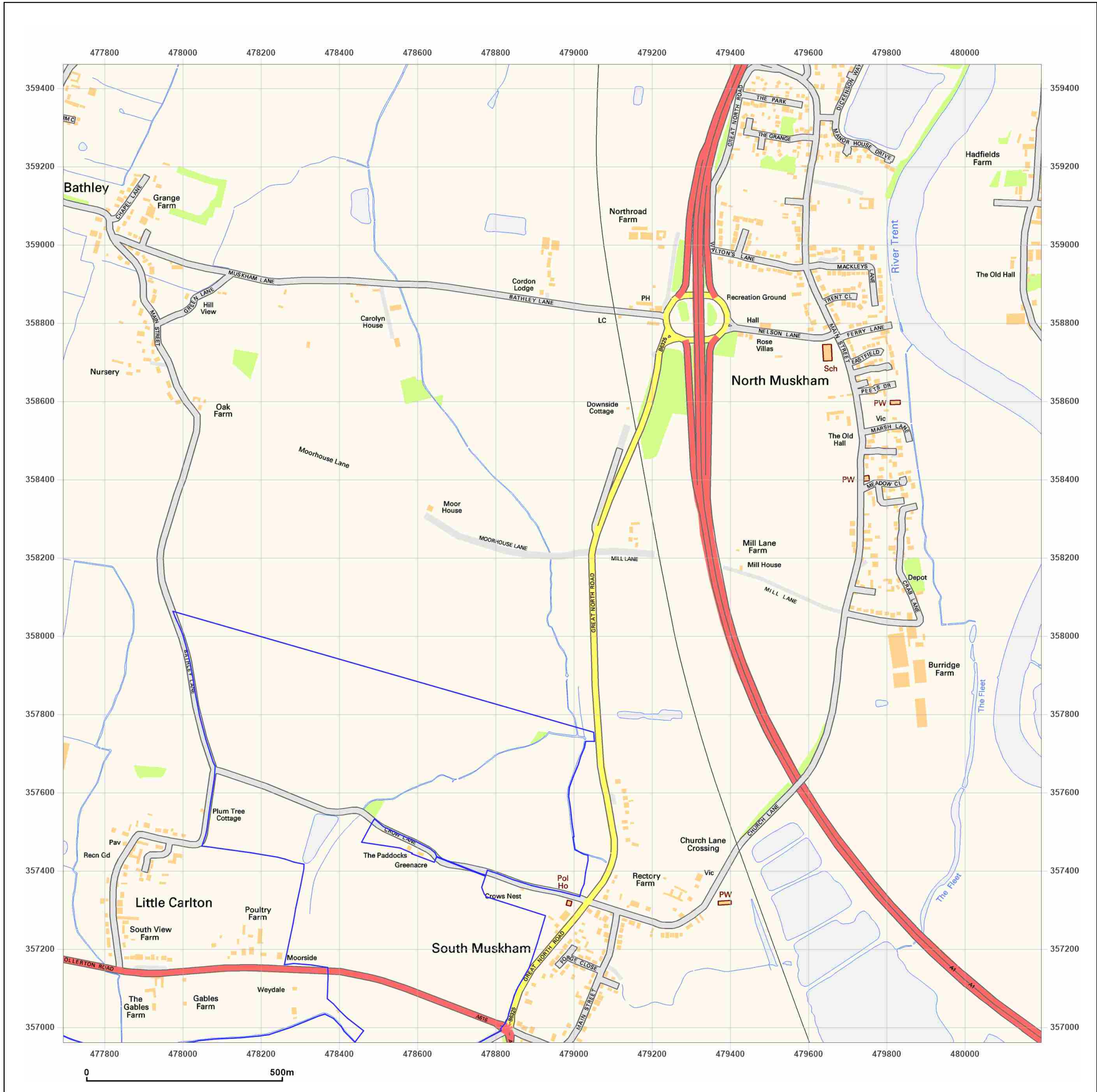
**Map Name:** National Grid  
**Map date:** 2010  
**Scale:** 1:10,000  
**Printed at:** 1:10,000







Produced by  
Groundsure Insights  
T: 08444 159000  
E: [info@groundsure.com](mailto:info@groundsure.com)  
W: [\[Redacted\]](#)







**Site Details:**

GNRSP

**Client Ref:** GNRSP  
**Report Ref:** GSIP-2024-16448-21123\_5\_SS\_3\_3  
**Grid Ref:** 478945, 358211

**Map Name:** National Grid  
**Map date:** 2024  
**Scale:** 1:10,000  
**Printed at:** 1:10,000





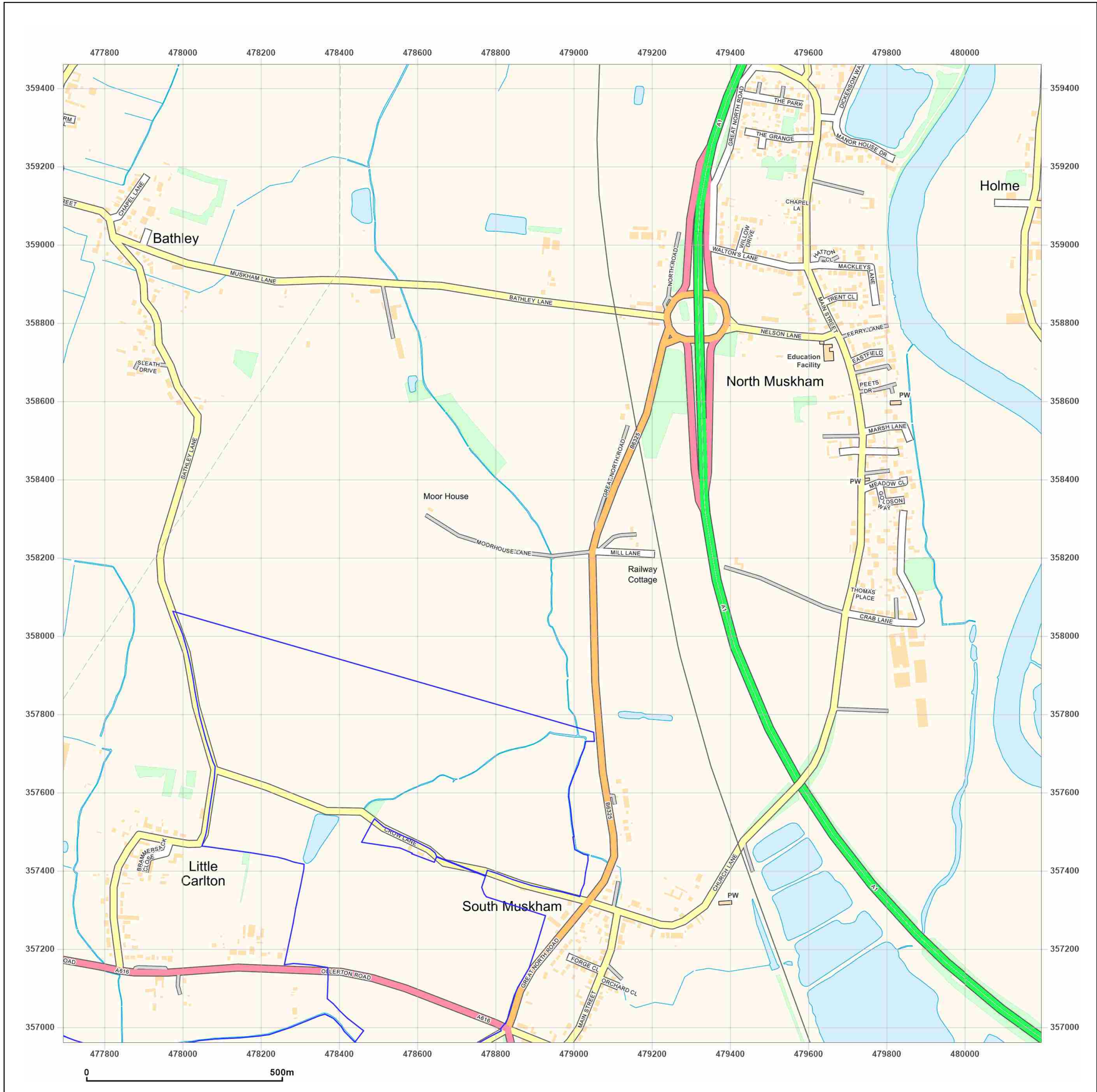


Produced by  
Groundsure Insights  
T: 08444 159000  
E: [info@groundsure.com](mailto:info@groundsure.com)  
W: [www.groundsure.com](https://www.groundsure.com)

© Crown copyright and database rights 2024 Ordnance Survey 100035207

Production date: 24 October 2024

Map legend available at: [\[Redacted\]](#)







Site Details:

GNRSP

Client Ref: GNRSP  
Report Ref: GSIP-2024-16448-21123\_5\_LS\_1\_4  
Grid Ref: 473944, 355398

Map Name: County Series

Map date: 1885

Scale: 1:2,500

Printed at: 1:2,500



Surveyed 1885  
Revised 1885  
Edition N/A  
Copyright N/A  
Levelled N/A

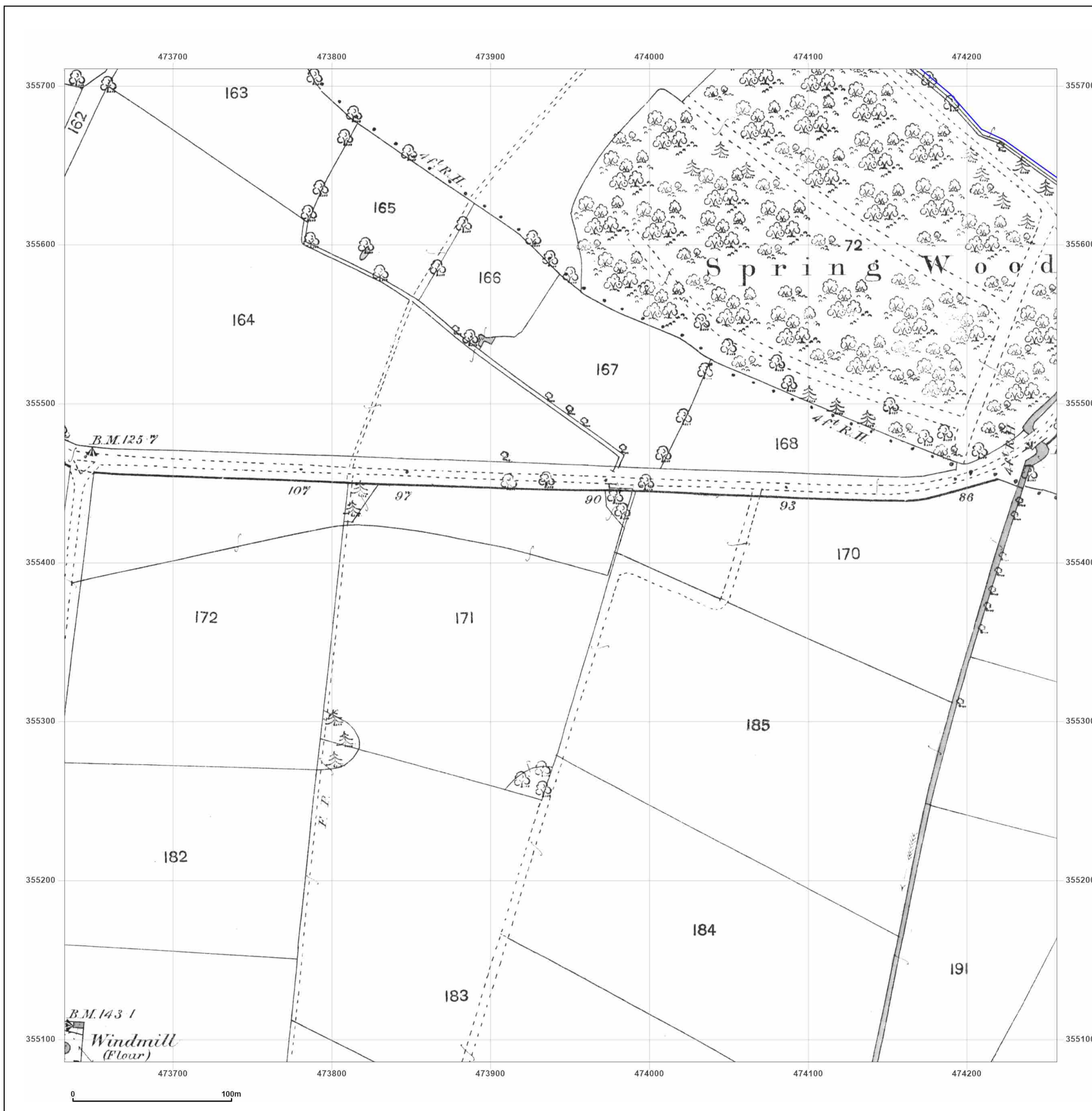


Produced by  
Groundsure Insights  
T: 08444 159000  
E: [info@groundsure.com](mailto:info@groundsure.com)  
W: [www.groundsure.com](https://www.groundsure.com)

© Crown copyright and database rights 2024 Ordnance Survey 100035207

Production date: 24 October 2024

Map legend available at:



#### Site Details:

GNRSP

**Client Ref:** GNRSP  
**Report Ref:** GSIP-2024-16448-21123\_5\_LS\_1\_4  
**Grid Ref:** 473944, 355398

**Map Name:** County Series

**Map date:** 1900

**Scale:** 1:2,500

**Printed at:** 1:2,500



Surveyed 1900  
 Revised 1900  
 Edition N/A  
 Copyright N/A  
 Levelled N/A

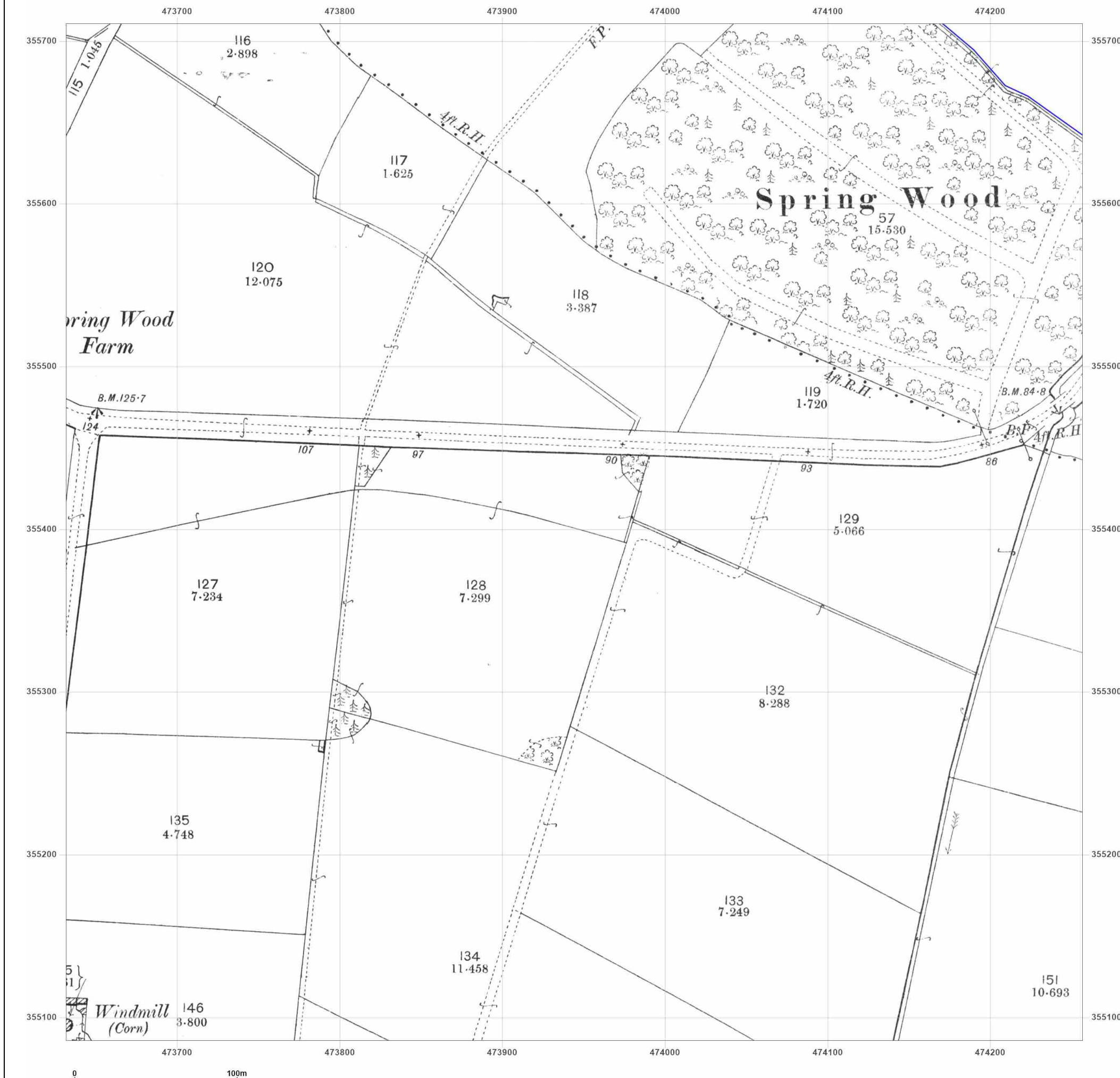


Produced by  
 Groundsure Insights  
 T: 08444 159000  
 E: [info@groundsure.com](mailto:info@groundsure.com)  
 W: [REDACTED]

© Crown copyright and database rights 2024 Ordnance Survey 100035207

**Production date:** 24 October 2024

**Map legend available at:** [REDACTED]





Site Details:

GNRSP

Client Ref: GNRSP  
Report Ref: GSIP-2024-16448-21123\_5\_LS\_1\_4  
Grid Ref: 473944, 355398

Map Name: County Series

Map date: 1920

Scale: 1:2,500

Printed at: 1:2,500




Surveyed 1920  
Revised 1920  
Edition N/A  
Copyright N/A  
Levelled N/A

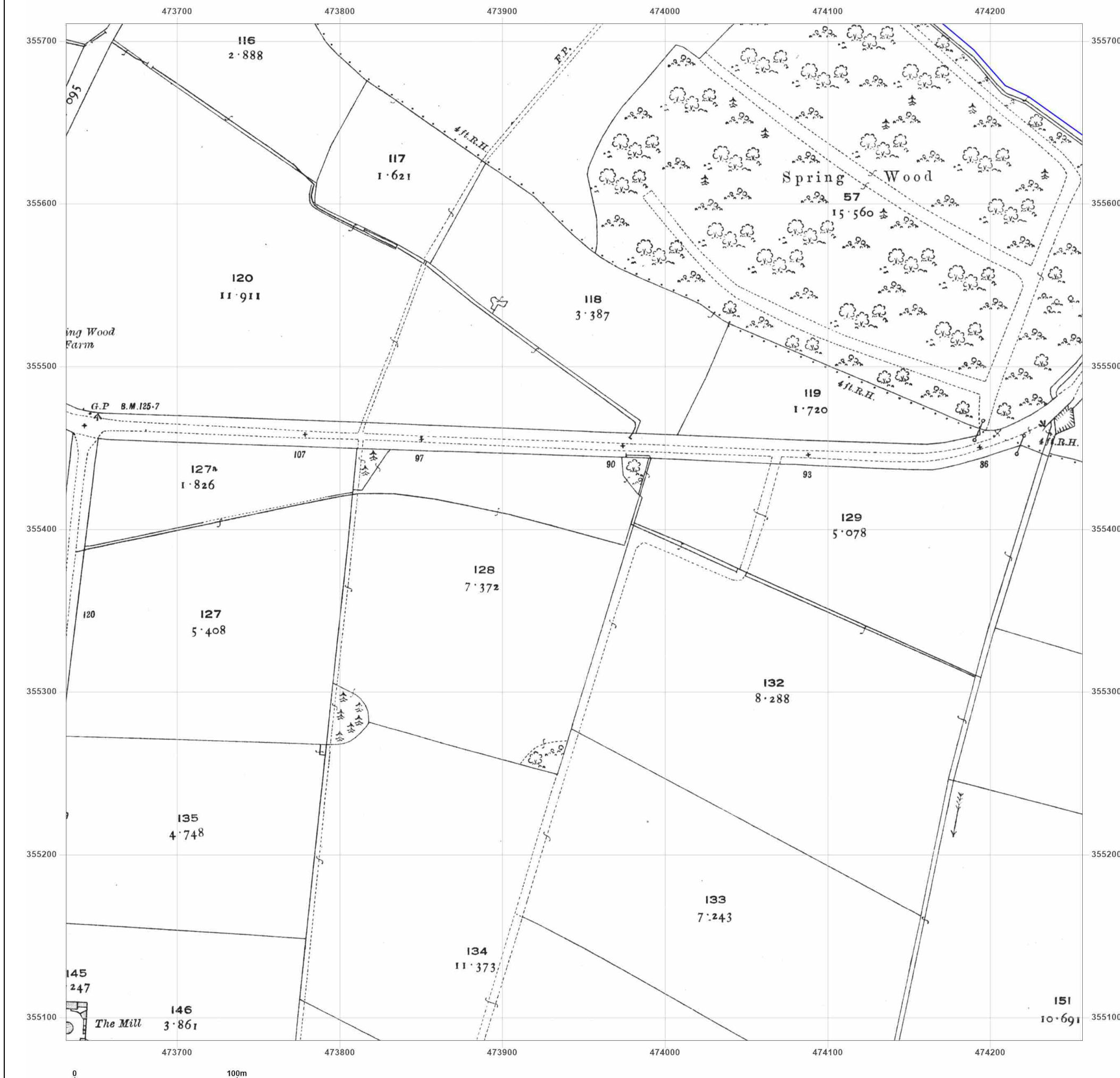


Produced by  
Groundsure Insights  
T: 08444 159000  
E: [info@groundsure.com](mailto:info@groundsure.com)  
W: 

© Crown copyright and database rights 2024 Ordnance Survey 100035207

Production date: 24 October 2024

Map legend available at:  





**Site Details:**


GNRSP

**Client Ref:** GNRSP  
**Report Ref:** GSIP-2024-16448-21123\_5\_LS\_1\_4  
**Grid Ref:** 473944, 355398


**Map Name:** National Grid  
**Map date:** 1968  
**Scale:** 1:2,500  
**Printed at:** 1:2,500

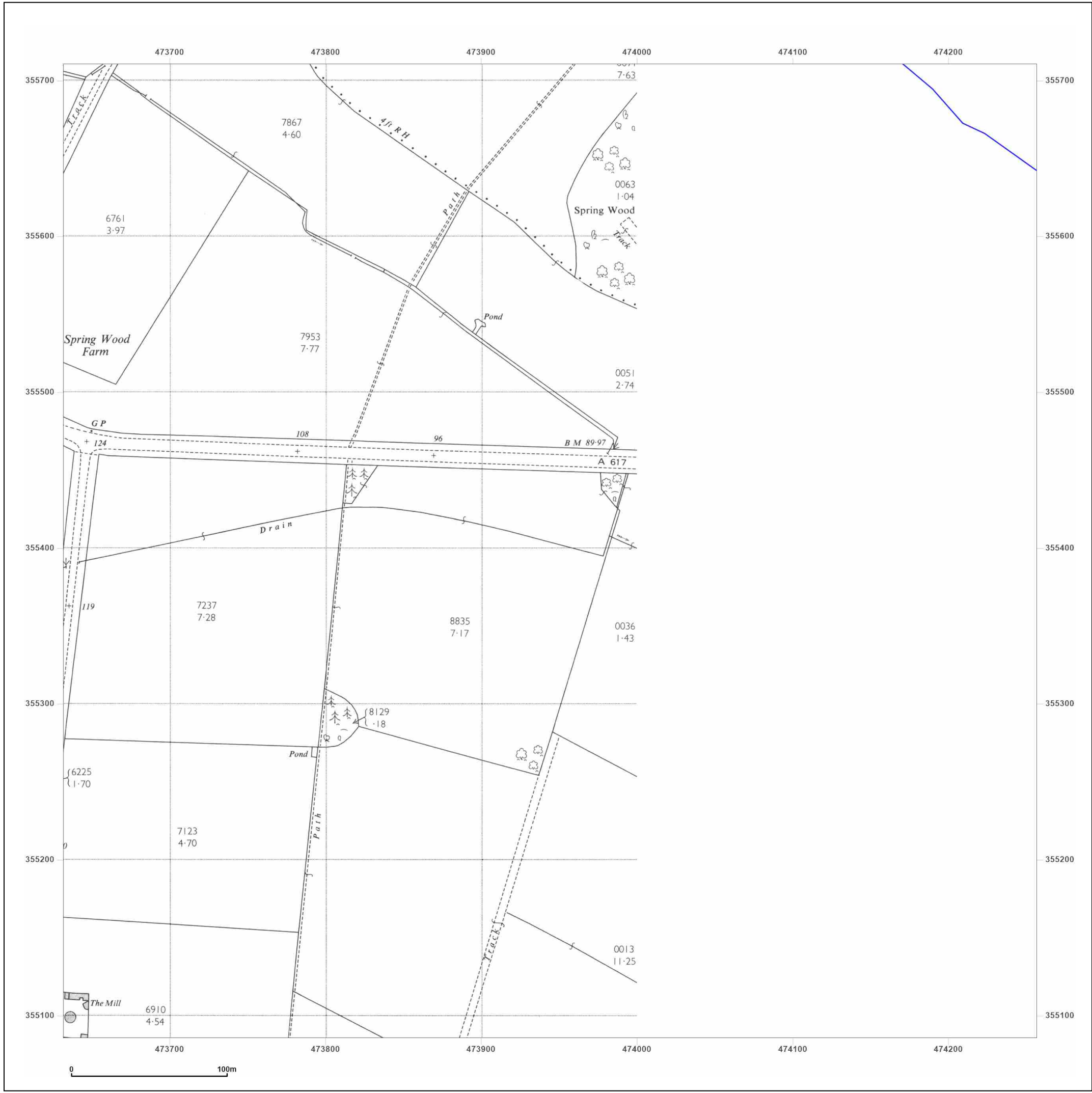


Surveyed 1967  
Revised 1967  
Edition N/A  
Copyright 1968  
Levelled 1966





Produced by  
Groundsure Insights  
T: 08444 159000  
E: [info@groundsure.com](mailto:info@groundsure.com)  
W: 



**Site Details:**

GNRSP

**Client Ref:** GNRSP  
**Report Ref:** GSIP-2024-16448-21123\_5\_LS\_1\_4  
**Grid Ref:** 473944, 355398

**Map Name:** National Grid

**Map date:** 1968-1970

**Scale:** 1:2,500

**Printed at:** 1:2,500



Surveyed N/A  
Revised N/A  
Edition N/A  
Copyright N/A  
Levelled N/A

Surveyed N/A  
Revised N/A  
Edition N/A  
Copyright N/A  
Levelled N/A

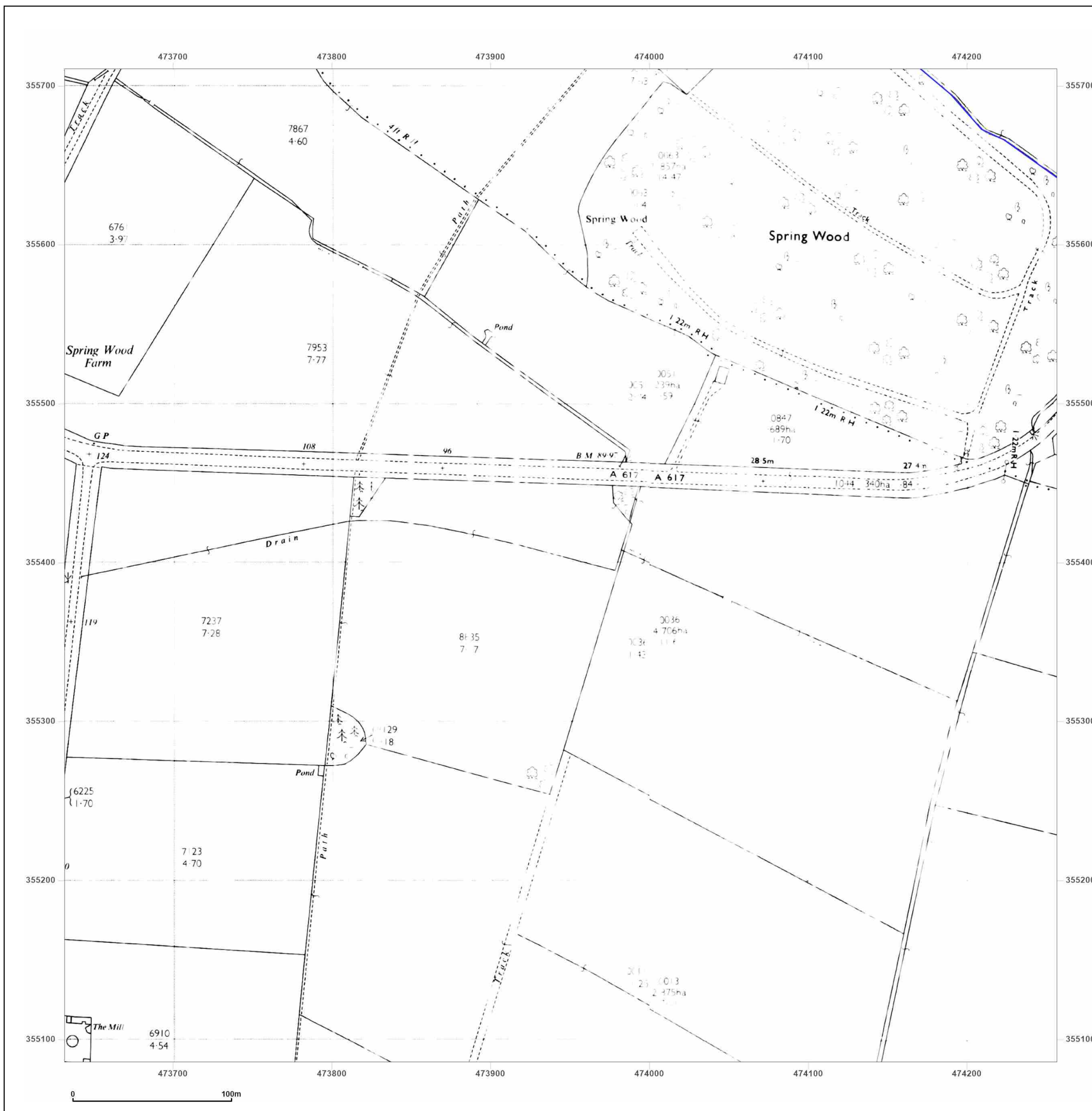


Produced by  
Groundsure Insights  
T: 08444 159000  
E: [info@groundsure.com](mailto:info@groundsure.com)  
W: [\[Redacted\]](#)

© Crown copyright and database rights 2024 Ordnance Survey 100035207

**Production date:** 24 October 2024

**Map legend available at:** [\[Redacted\]](#)





**Site Details:**

GNRSP

**Client Ref:** GNRSP  
**Report Ref:** GSIP-2024-16448-21123\_5\_LS\_1\_4  
**Grid Ref:** 473944, 355398

**Map Name:** National Grid

**Map date:** 1994

**Scale:** 1:2,500

**Printed at:** 1:2,500



Surveyed N/A  
Revised N/A  
Edition N/A  
Copyright 1994  
Levelled N/A

Surveyed N/A  
Revised N/A  
Edition N/A  
Copyright 1994  
Levelled N/A

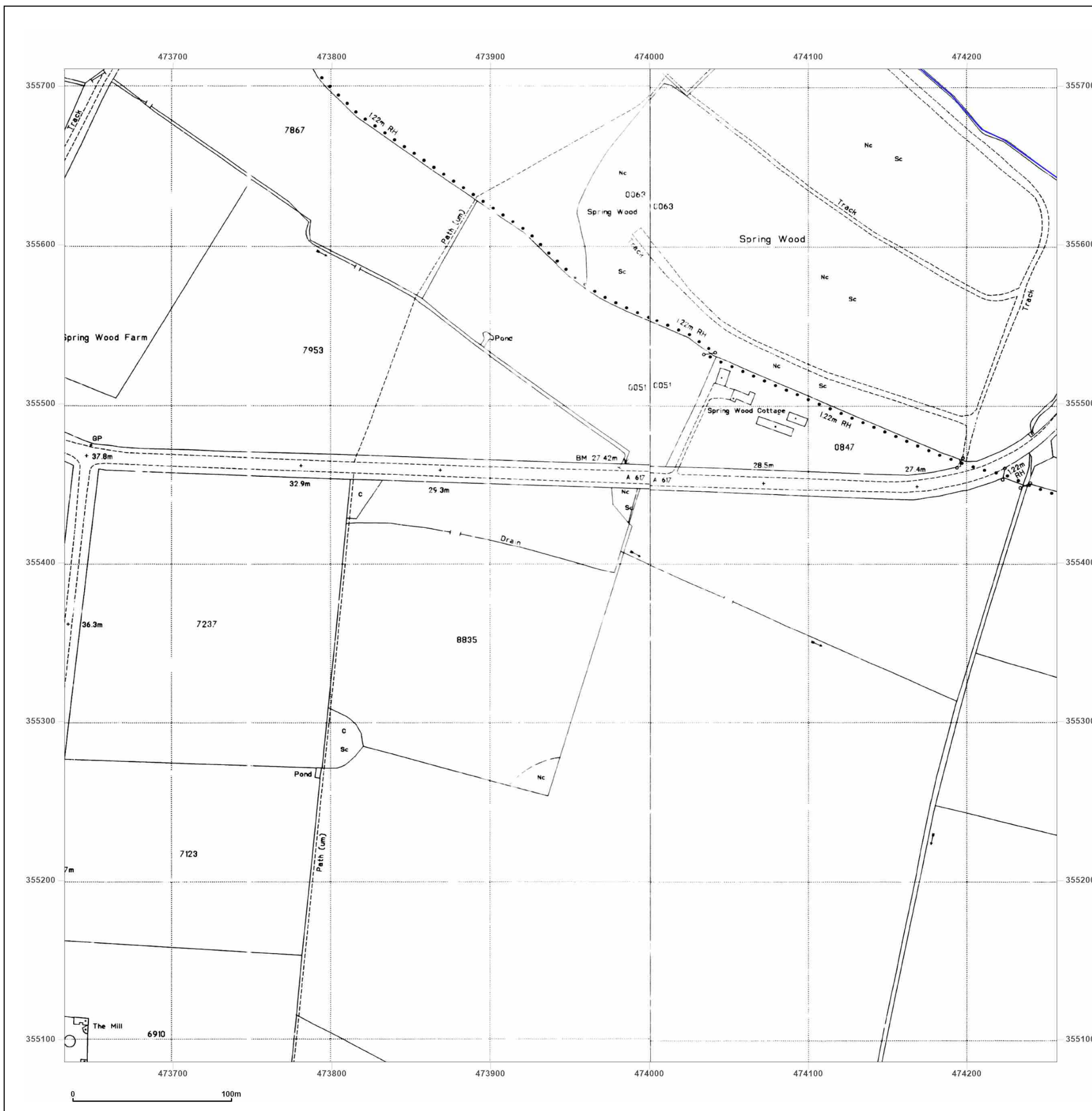


Produced by  
Groundsure Insights  
T: 08444 159000  
E: [info@groundsure.com](mailto:info@groundsure.com)  
W: [www.groundsure.com](https://www.groundsure.com)

© Crown copyright and database rights 2024 Ordnance Survey 100035207

**Production date:** 24 October 2024

**Map legend available at:**



**Site Details:**

GNRSP

**Client Ref:** GNRSP  
**Report Ref:** GSIP-2024-16448-21123\_5\_LS\_1\_5  
**Grid Ref:** 473944, 356024

**Map Name:** County Series

**Map date:** 1885

**Scale:** 1:2,500

**Printed at:** 1:2,500



Surveyed 1885  
Revised 1885  
Edition N/A  
Copyright N/A  
Levelled N/A

Surveyed 1885  
Revised 1885  
Edition N/A  
Copyright N/A  
Levelled N/A

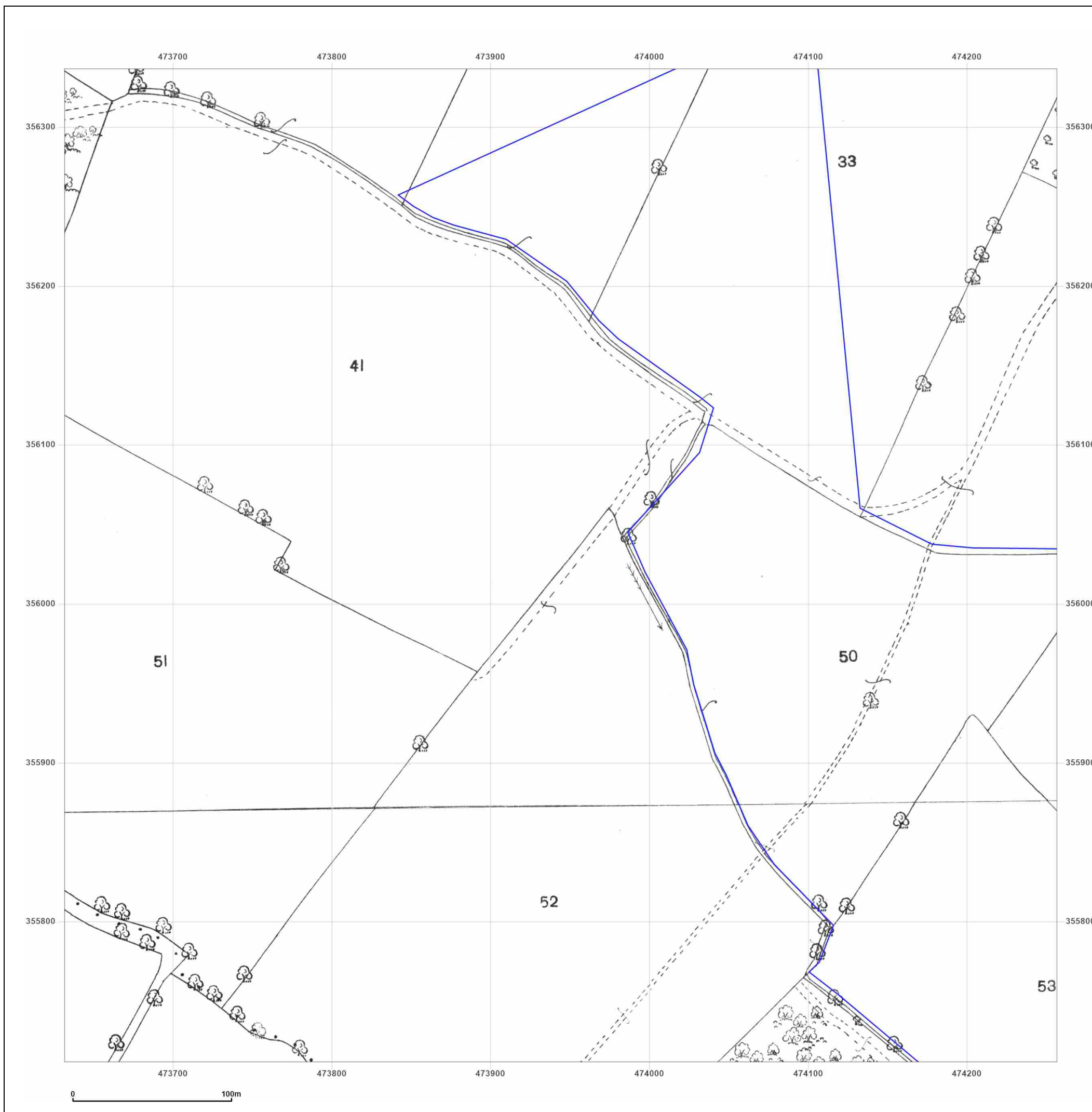


Produced by  
Groundsure Insights  
T: 08444 159000  
E: [info@groundsure.com](mailto:info@groundsure.com)  
W: [www.groundsure.com](https://www.groundsure.com)

© Crown copyright and database rights 2024 Ordnance Survey 100035207

**Production date:** 24 October 2024

**Map legend available at:**



**Site Details:**

GNRSP

**Client Ref:** GNRSP  
**Report Ref:** GSIP-2024-16448-21123\_5\_LS\_1\_5  
**Grid Ref:** 473944, 356024

**Map Name:** County Series

**Map date:** 1900

**Scale:** 1:2,500

**Printed at:** 1:2,500



Surveyed 1900  
Revised 1900  
Edition N/A  
Copyright N/A  
Levelled N/A


Surveyed 1900  
Revised 1900  
Edition N/A  
Copyright N/A  
Levelled N/A

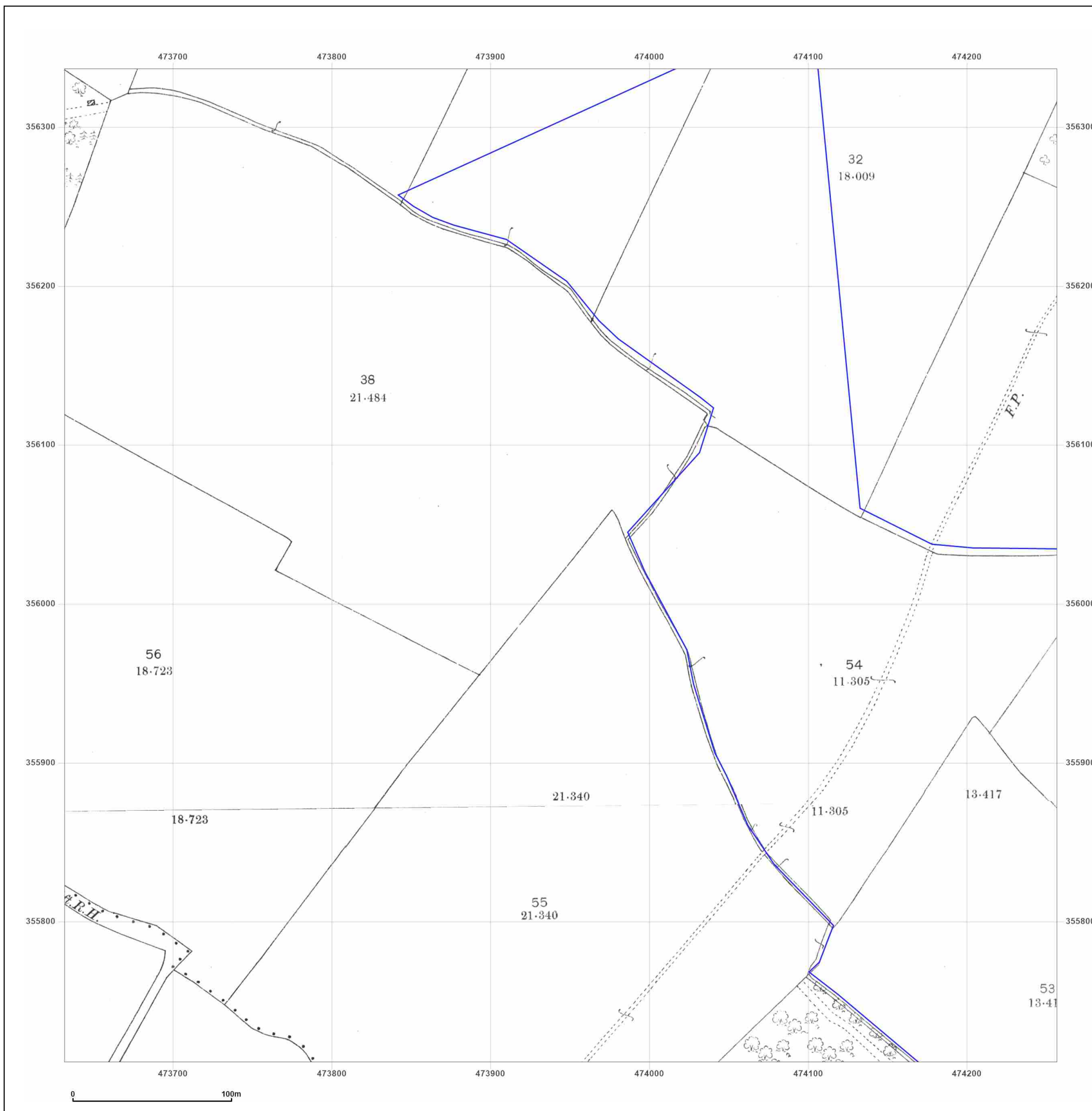


Produced by  
Groundsure Insights  
T: 08444 159000  
E: [info@groundsure.com](mailto:info@groundsure.com)  
W: 

© Crown copyright and database rights 2024 Ordnance Survey 100035207

**Production date:** 24 October 2024

**Map legend available at:** 





**Site Details:**

GNRSP

**Client Ref:** GNRSP  
**Report Ref:** GSIP-2024-16448-21123\_5\_LS\_1\_5  
**Grid Ref:** 473944, 356024

**Map Name:** County Series


**Map date:** 1919-1920

**Scale:** 1:2,500

**Printed at:** 1:2,500



Surveyed 1919  
Revised 1919  
Edition N/A  
Copyright N/A  
Levelled N/A




Surveyed 1920  
Revised 1920  
Edition N/A  
Copyright N/A  
Levelled N/A

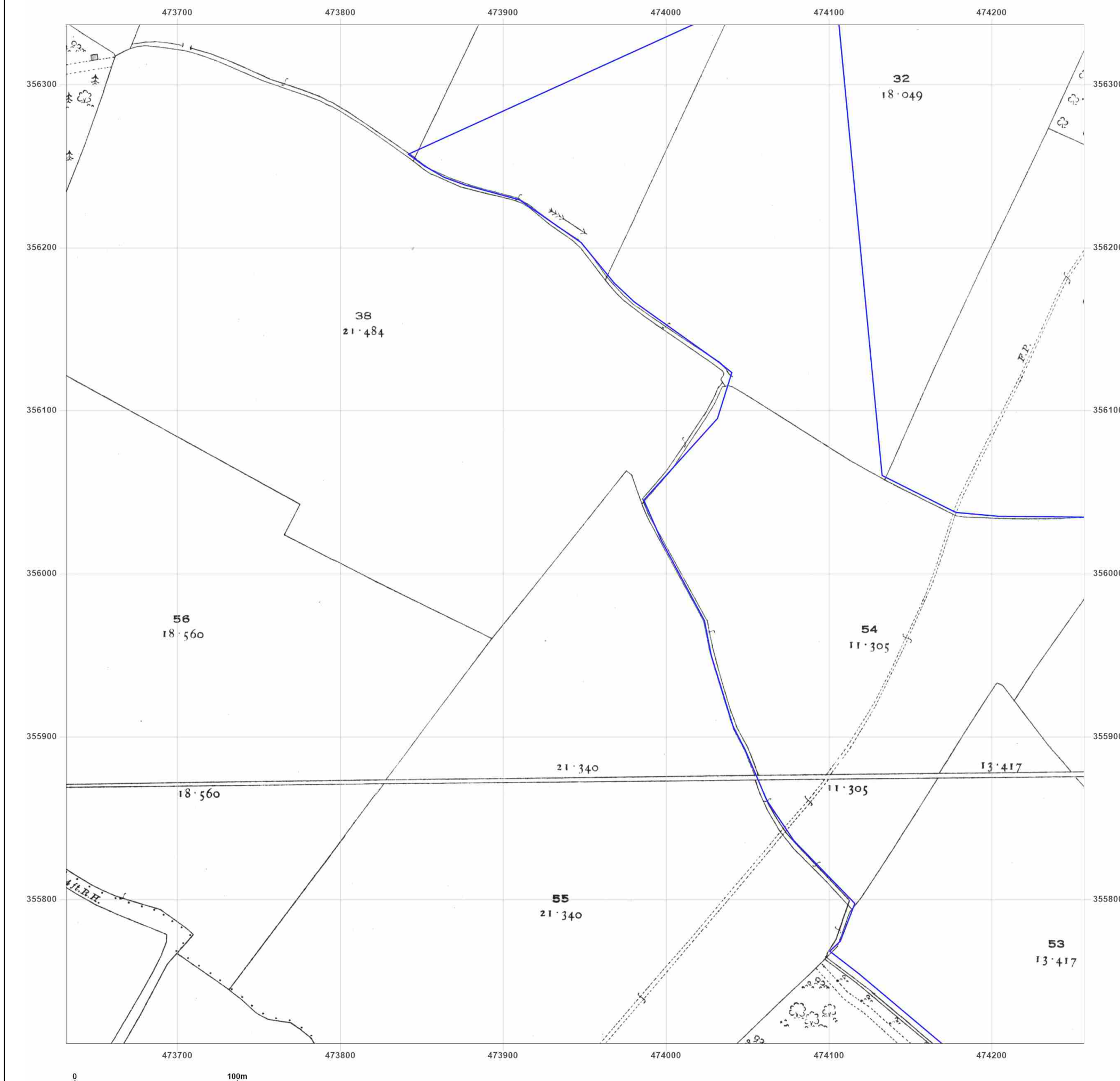


Produced by  
Groundsure Insights  
T: 08444 159000  
E: [info@groundsure.com](mailto:info@groundsure.com)  
W: 

© Crown copyright and database rights 2024 Ordnance Survey 100035207

**Production date:** 24 October 2024

**Map legend available at:** 



**Site Details:**

GNRSP

**Client Ref:** GNRSP  
**Report Ref:** GSIP-2024-16448-21123\_5\_LS\_1\_5  
**Grid Ref:** 473944, 356024

**Map Name:** National Grid

**Map date:** 1968-1970

**Scale:** 1:2,500

**Printed at:** 1:2,500



Surveyed 1969  
Revised 1969  
Edition N/A  
Copyright 1970  
Levelled 1966

Surveyed 1969  
Revised 1969  
Edition N/A  
Copyright 1970  
Levelled 1966

Surveyed N/A  
Revised N/A  
Edition N/A  
Copyright N/A  
Levelled N/A


Surveyed N/A  
Revised N/A  
Edition N/A  
Copyright N/A  
Levelled N/A

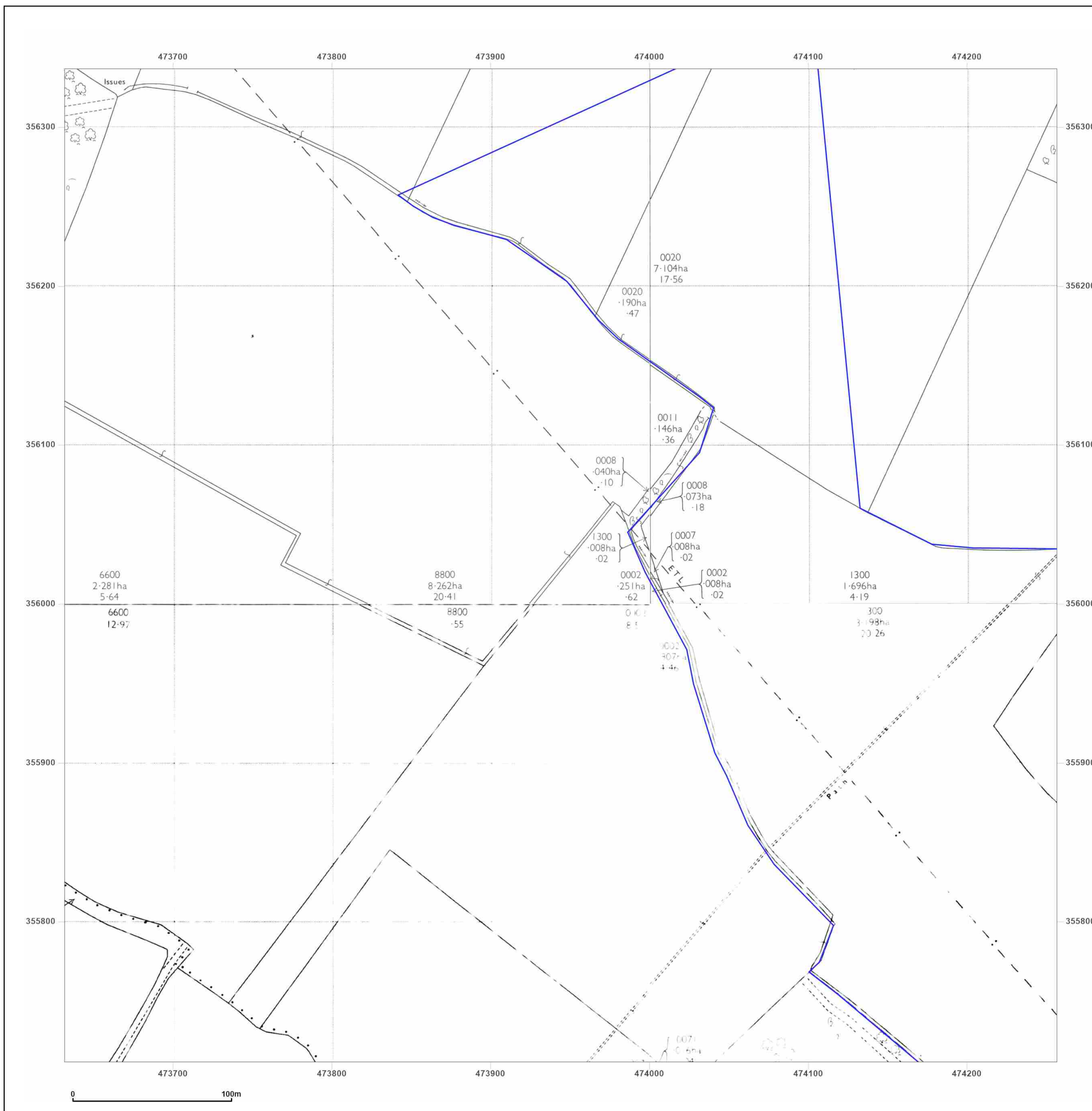


Produced by  
Groundsure Insights  
T: 08444 159000  
E: [info@groundsure.com](mailto:info@groundsure.com)  
W: 

© Crown copyright and database rights 2024 Ordnance Survey 100035207

**Production date:** 24 October 2024

**Map legend available at:** 



**Site Details:**

GNRSP

**Client Ref:** GNRSP  
**Report Ref:** GSIP-2024-16448-21123\_5\_LS\_1\_5  
**Grid Ref:** 473944, 356024

**Map Name:** National Grid

**Map date:** 1968-1970

**Scale:** 1:2,500

**Printed at:** 1:2,500



Surveyed N/A  
Revised N/A  
Edition N/A  
Copyright N/A  
Levelled N/A

Surveyed 1967  
Revised 1967  
Edition N/A  
Copyright 1968  
Levelled 1966

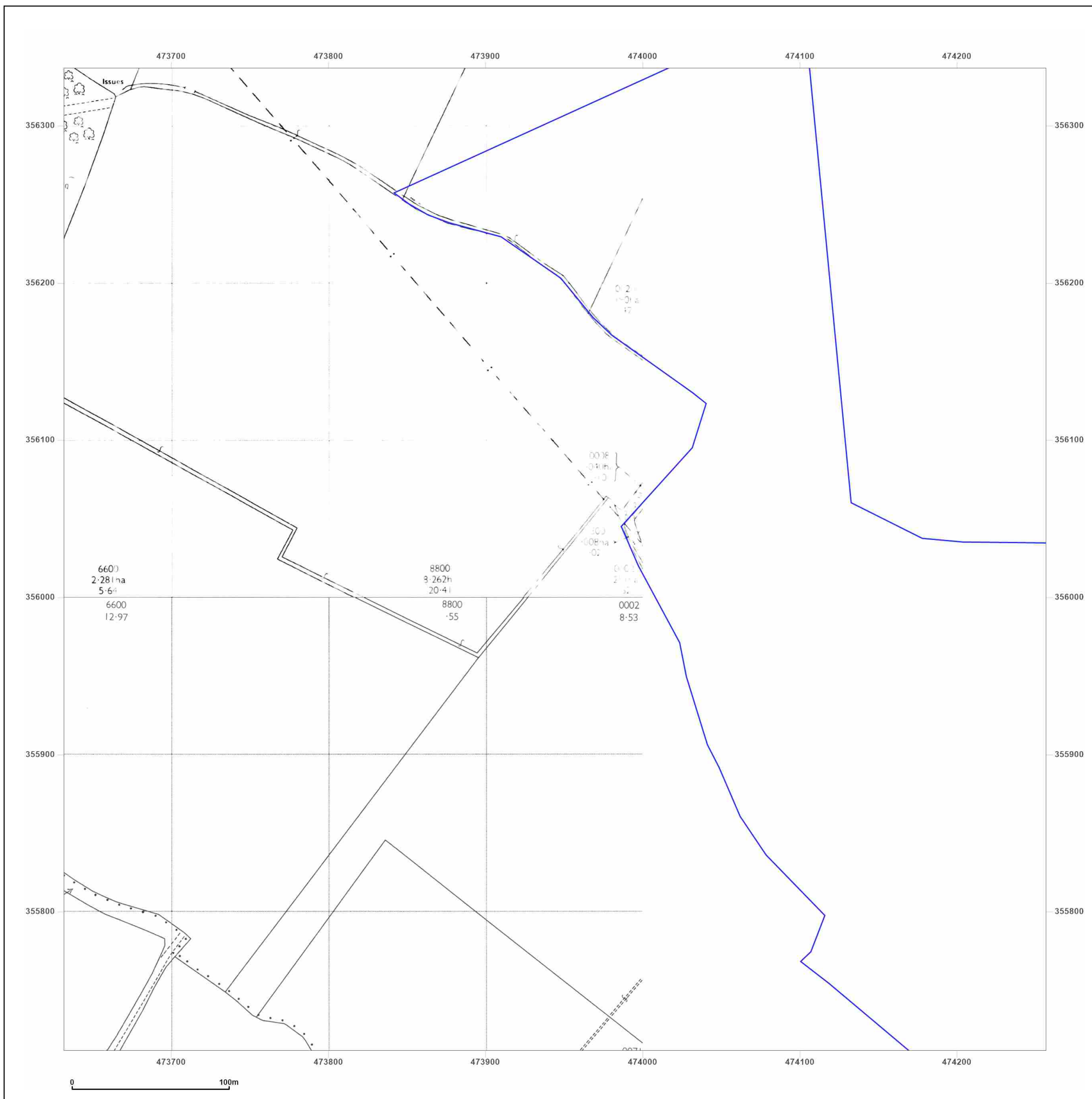


Produced by  
Groundsure Insights  
T: 08444 159000  
E: [info@groundsure.com](mailto:info@groundsure.com)  
W: [www.groundsure.com](https://www.groundsure.com)

© Crown copyright and database rights 2024 Ordnance Survey 100035207

**Production date:** 24 October 2024

**Map legend available at:**



Site Details:

GNRSP

Client Ref:

GNRSP

Report Ref:

GSIP-2024-16448-21123\_5\_LS\_1\_5

Grid Ref:

473944, 356024

Map Name:

National Grid

Map date:

1992-1994

Scale:

1:2,500

Printed at:

1:2,500

N


W

E

S

Surveyed 1992 Revised 1992 Edition N/A Copyright 1992 Levelled N/A	Surveyed 1992 Revised 1992 Edition N/A Copyright 1992 Levelled N/A
Surveyed N/A Revised N/A Edition N/A Copyright 1994 Levelled N/A	Surveyed N/A Revised N/A Edition N/A Copyright 1994 Levelled N/A

Powered by



Produced by

Groundsure Insights

T: 08444 159000

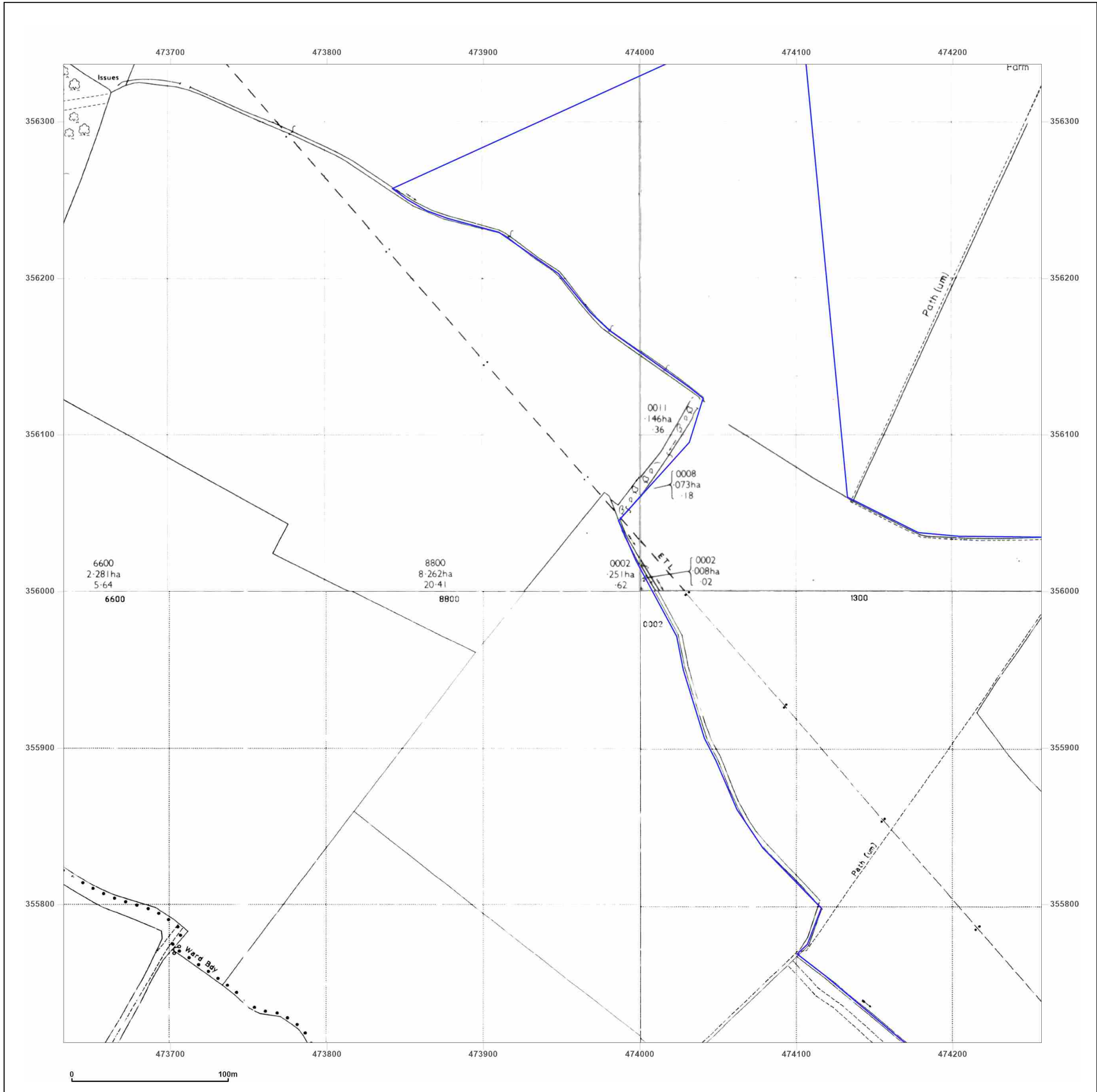
E: [info@groundsure.com](mailto:info@groundsure.com)

W:

© Crown copyright and database rights 2024 Ordnance Survey 100035207

Production date: 24 October 2024

Map legend available at:





Site Details:

GNRSP

Client Ref: GNRSP

Report Ref: GSIP-2024-16448-21123\_5\_LS\_1\_5

Grid Ref: 473944, 356024

Map Name: National Grid

Map date: 1994

Scale: 1:2,500

Printed at: 1:2,500

N

W

E

S

Surveyed N/A

Revised N/A

Edition N/A

Copyright 1994

Levelled N/A


Surveyed N/A

Revised N/A


Edition N/A

Copyright 1994

Levelled N/A



Powered by



Produced by

Groundsure Insights

T: 08444 159000

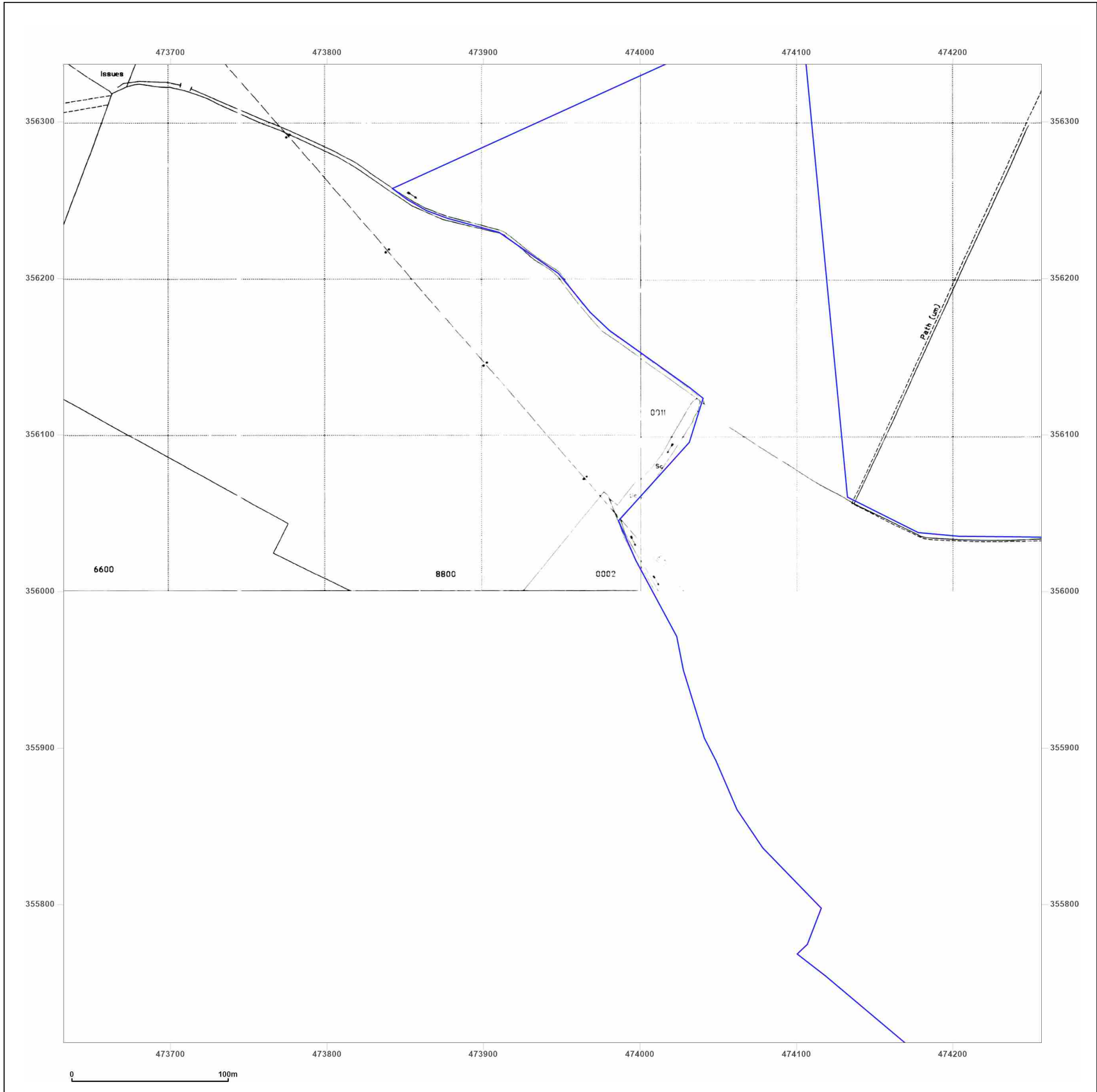
E: [info@groundsure.com](mailto:info@groundsure.com)

W:

© Crown copyright and database rights 2024 Ordnance Survey 100035207

Production date: 24 October 2024

Map legend available at:



#### Site Details:

GNRSP

**Client Ref:** GNRSP  
**Report Ref:** GSIP-2024-16448-21123\_5\_LS\_1\_6  
**Grid Ref:** 473944, 356649

**Map Name:** County Series

**Map date:** 1885

**Scale:** 1:2,500

**Printed at:** 1:2,500



Surveyed 1885  
 Revised 1885  
 Edition N/A  
 Copyright N/A  
 Levelled N/A

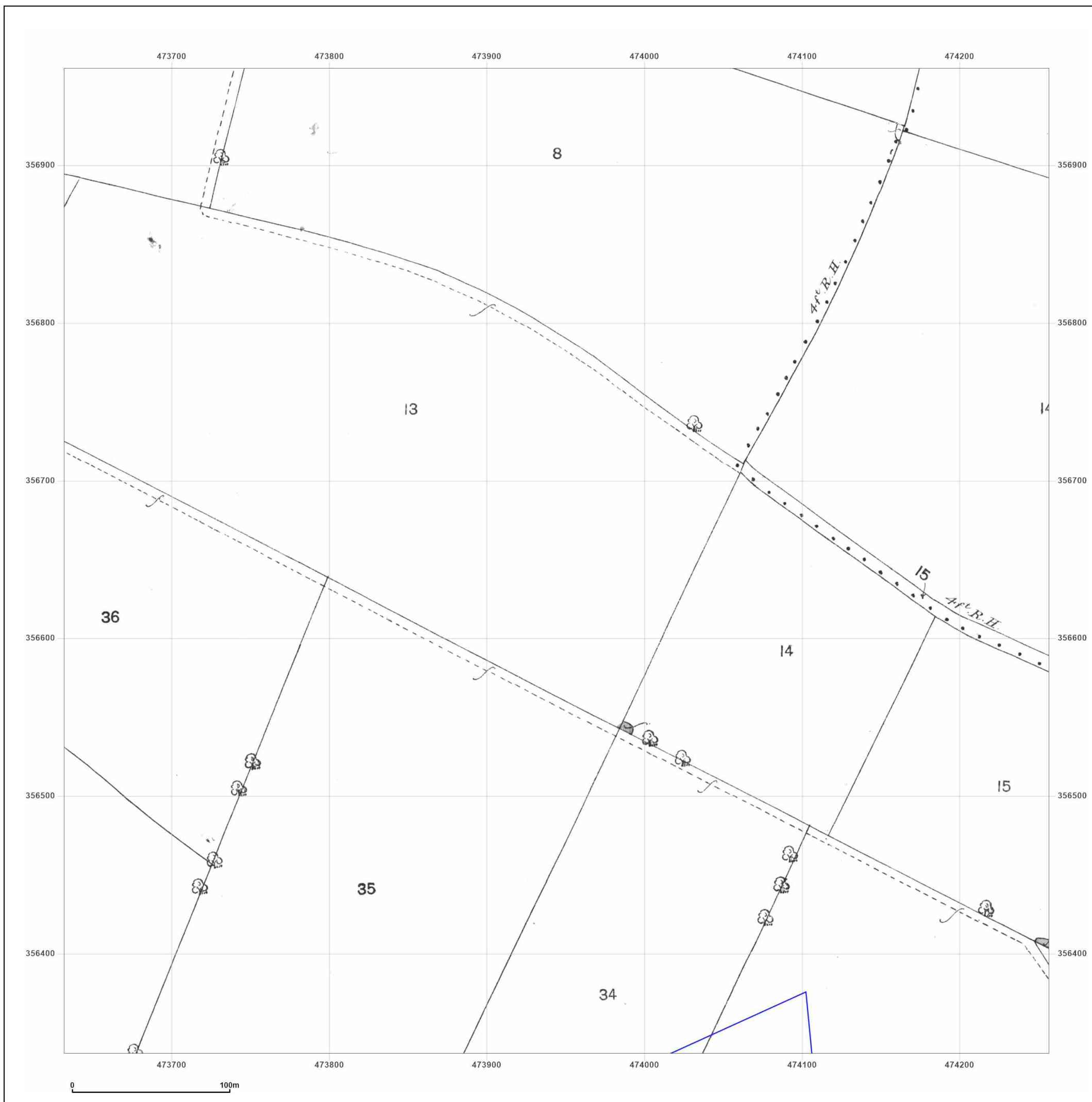


Produced by  
 Groundsure Insights  
 T: 08444 159000  
 E: [info@groundsure.com](mailto:info@groundsure.com)  
 W: [REDACTED]

© Crown copyright and database rights 2024 Ordnance Survey 100035207

**Production date:** 24 October 2024

**Map legend available at:** [REDACTED]



**Site Details:**

GNRSP

**Client Ref:** GNRSP  
**Report Ref:** GSIP-2024-16448-21123\_5\_LS\_1\_6  
**Grid Ref:** 473944, 356649

**Map Name:** County Series

**Map date:** 1900

**Scale:** 1:2,500

**Printed at:** 1:2,500



Surveyed 1900  
Revised 1900  
Edition N/A  
Copyright N/A  
Levelled N/A

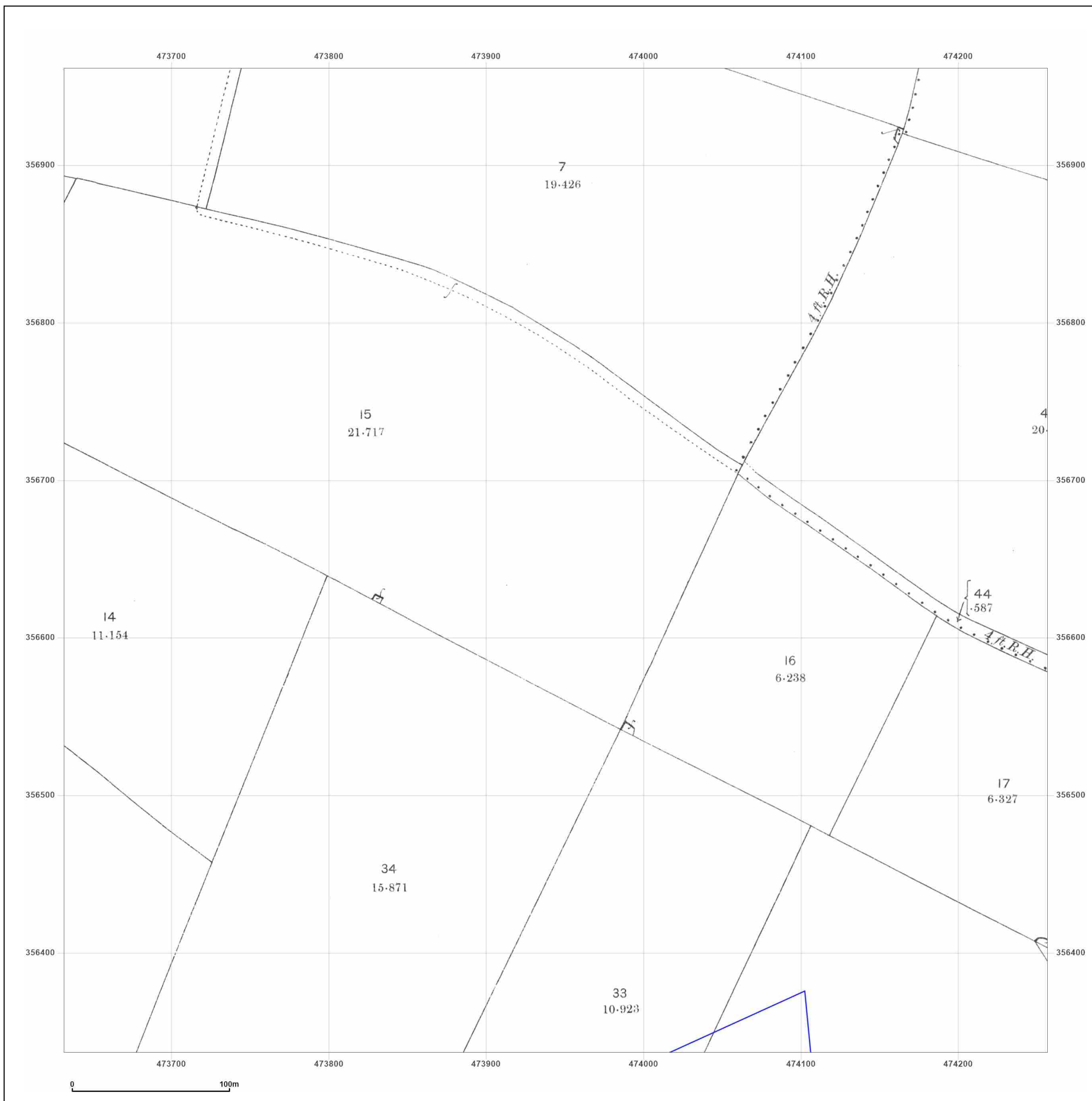


Produced by  
Groundsure Insights  
T: 08444 159000  
E: [info@groundsure.com](mailto:info@groundsure.com)  
W: [REDACTED]

© Crown copyright and database rights 2024 Ordnance Survey 100035207

**Production date:** 24 October 2024

**Map legend available at:** [REDACTED]



**Site Details:**

GNRSP

**Client Ref:** GNRSP  
**Report Ref:** GSIP-2024-16448-21123\_5\_LS\_1\_6  
**Grid Ref:** 473944, 356649

**Map Name:** County Series

**Map date:** 1919

**Scale:** 1:2,500

**Printed at:** 1:2,500



Surveyed 1919  
Revised 1919  
Edition N/A  
Copyright N/A  
Levelled N/A

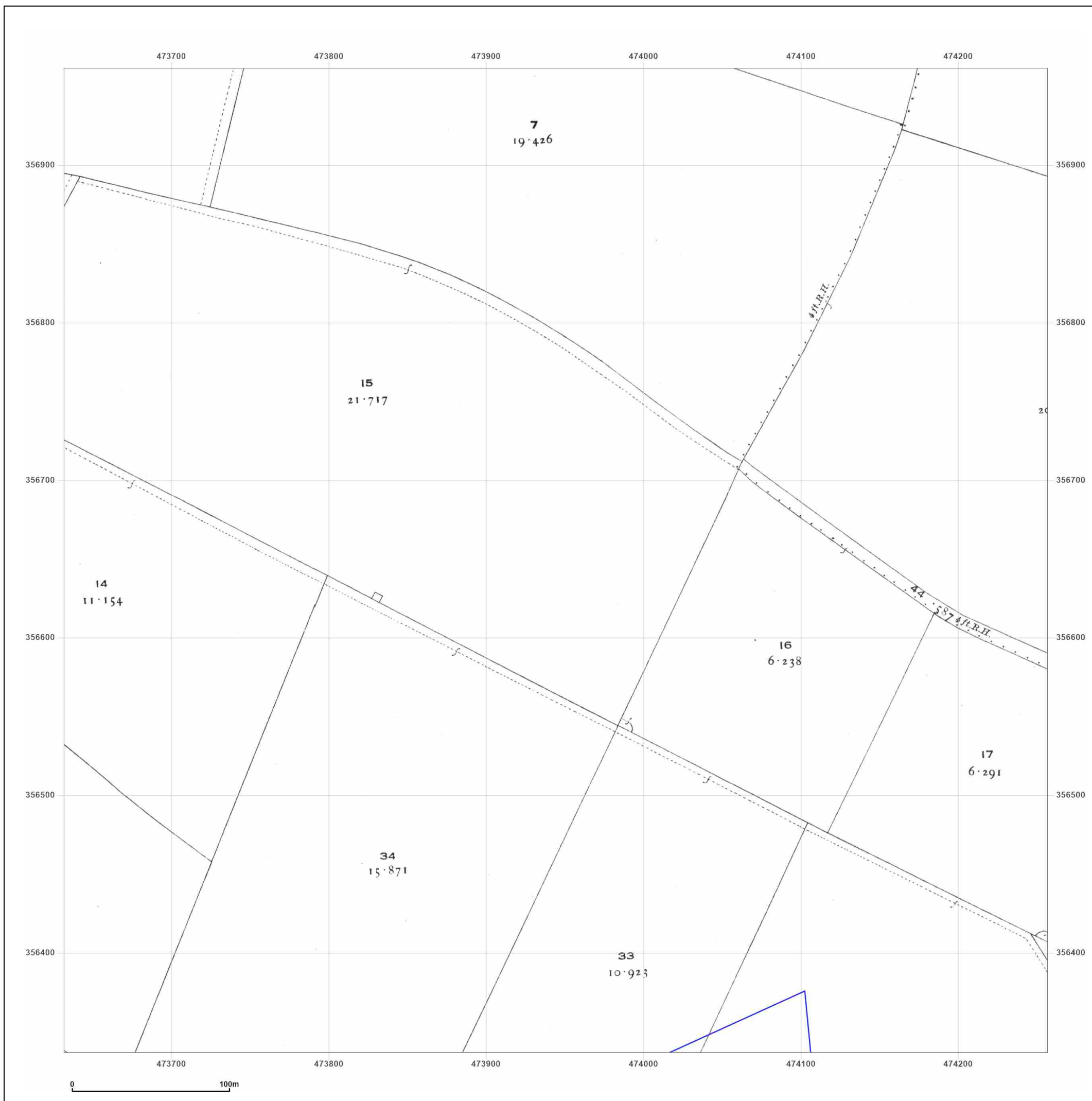


Produced by  
Groundsure Insights  
T: 08444 159000  
E: [info@groundsure.com](mailto:info@groundsure.com)  
W: [REDACTED]

© Crown copyright and database rights 2024 Ordnance Survey 100035207

**Production date:** 24 October 2024

**Map legend available at:** [REDACTED]





**Site Details:**

GNRSP

**Client Ref:** GNRSP  
**Report Ref:** GSIP-2024-16448-21123\_5\_LS\_1\_6  
**Grid Ref:** 473944, 356649

**Map Name:** National Grid

**Map date:** 1970

**Scale:** 1:2,500

**Printed at:** 1:2,500



Surveyed 1969  
Revised 1969  
Edition N/A  
Copyright 1970  
Levelled 1966

Surveyed 1969  
Revised 1969  
Edition N/A  
Copyright 1970  
Levelled 1966

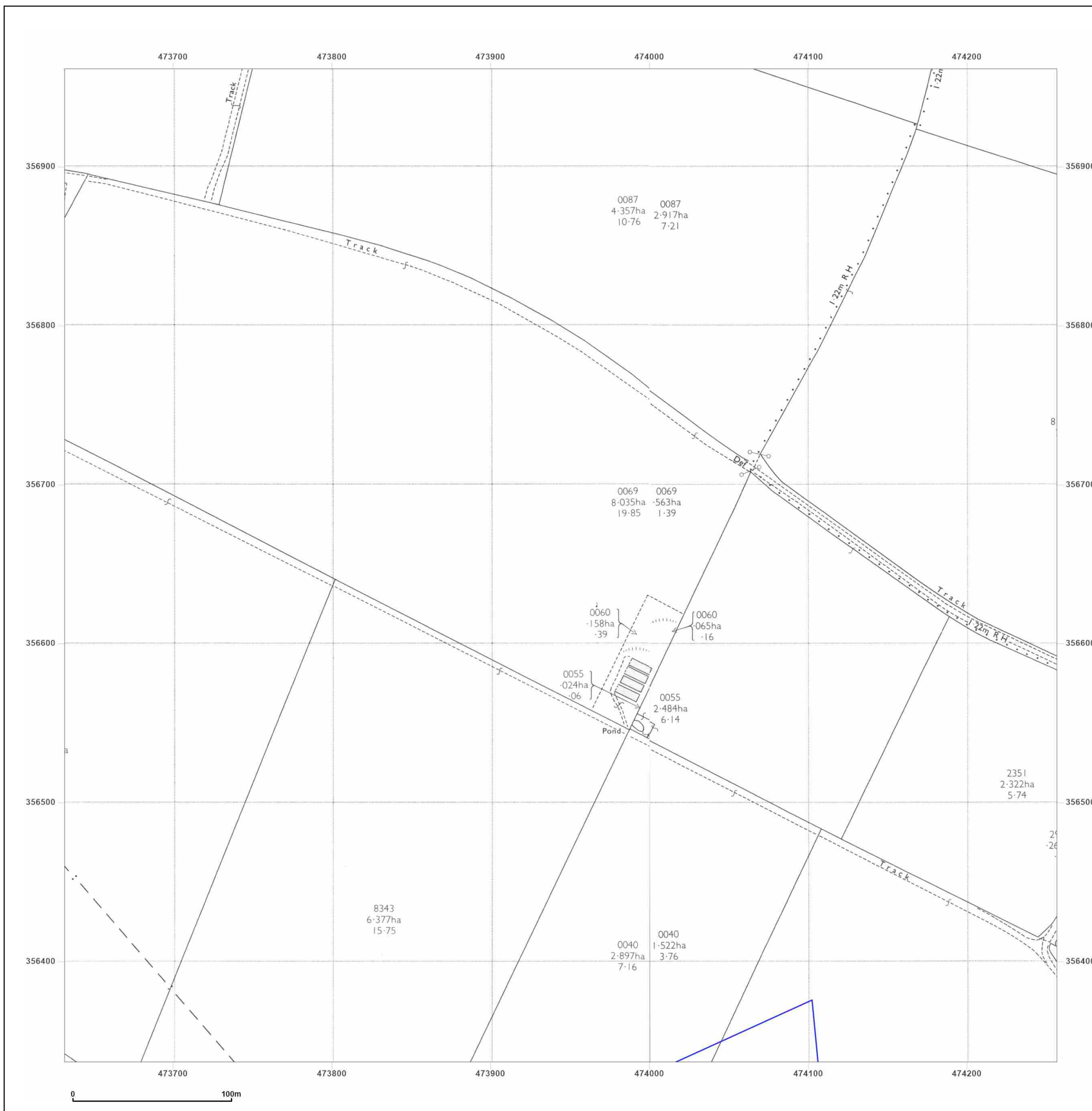


Produced by  
Groundsure Insights  
T: 08444 159000  
E: [info@groundsure.com](mailto:info@groundsure.com)  
W: [REDACTED]

© Crown copyright and database rights 2024 Ordnance Survey 100035207

**Production date:** 24 October 2024

**Map legend available at:** [REDACTED]



**Site Details:**

GNRSP

**Client Ref:** GNRSP  
**Report Ref:** GSIP-2024-16448-21123\_5\_LS\_1\_6  
**Grid Ref:** 473944, 356649

**Map Name:** National Grid

**Map date:** 1970

**Scale:** 1:2,500

**Printed at:** 1:2,500



Surveyed N/A  
Revised N/A  
Edition N/A  
Copyright N/A  
Levelled N/A

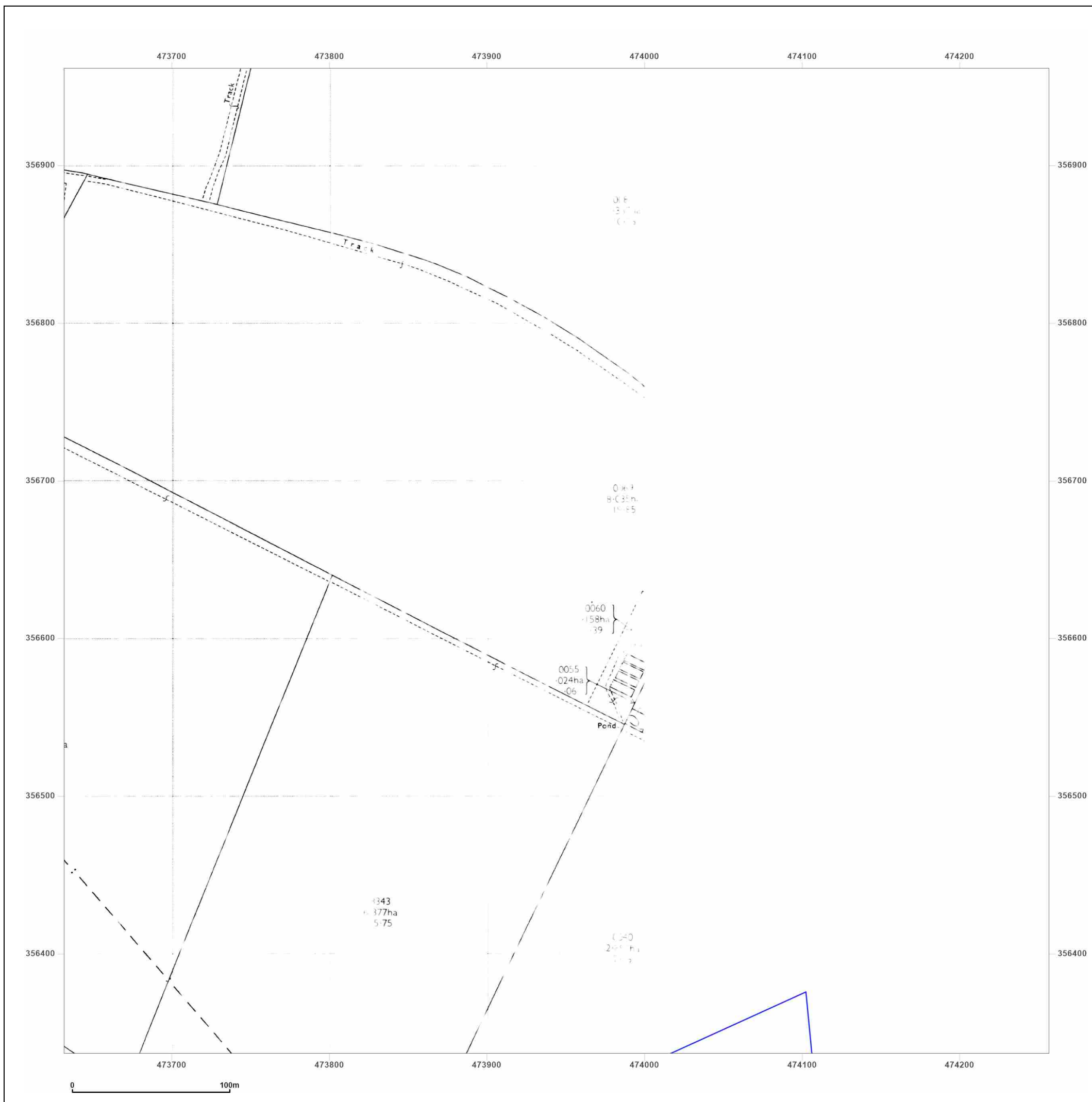


Produced by  
Groundsure Insights  
T: 08444 159000  
E: [info@groundsure.com](mailto:info@groundsure.com)  
W: [www.groundsure.com](https://www.groundsure.com)

© Crown copyright and database rights 2024 Ordnance Survey 100035207

Production date: 24 October 2024

Map legend available at:



**Site Details:**

GNRSP

**Client Ref:** GNRSP  
**Report Ref:** GSIP-2024-16448-21123\_5\_LS\_1\_6  
**Grid Ref:** 473944, 356649

**Map Name:** National Grid

**Map date:** 1992-1994

**Scale:** 1:2,500

**Printed at:** 1:2,500



Surveyed N/A  
Revised N/A  
Edition N/A  
Copyright 1994  
Levelled N/A


Surveyed 1992  
Revised 1992  
Edition N/A  
Copyright 1992  
Levelled N/A

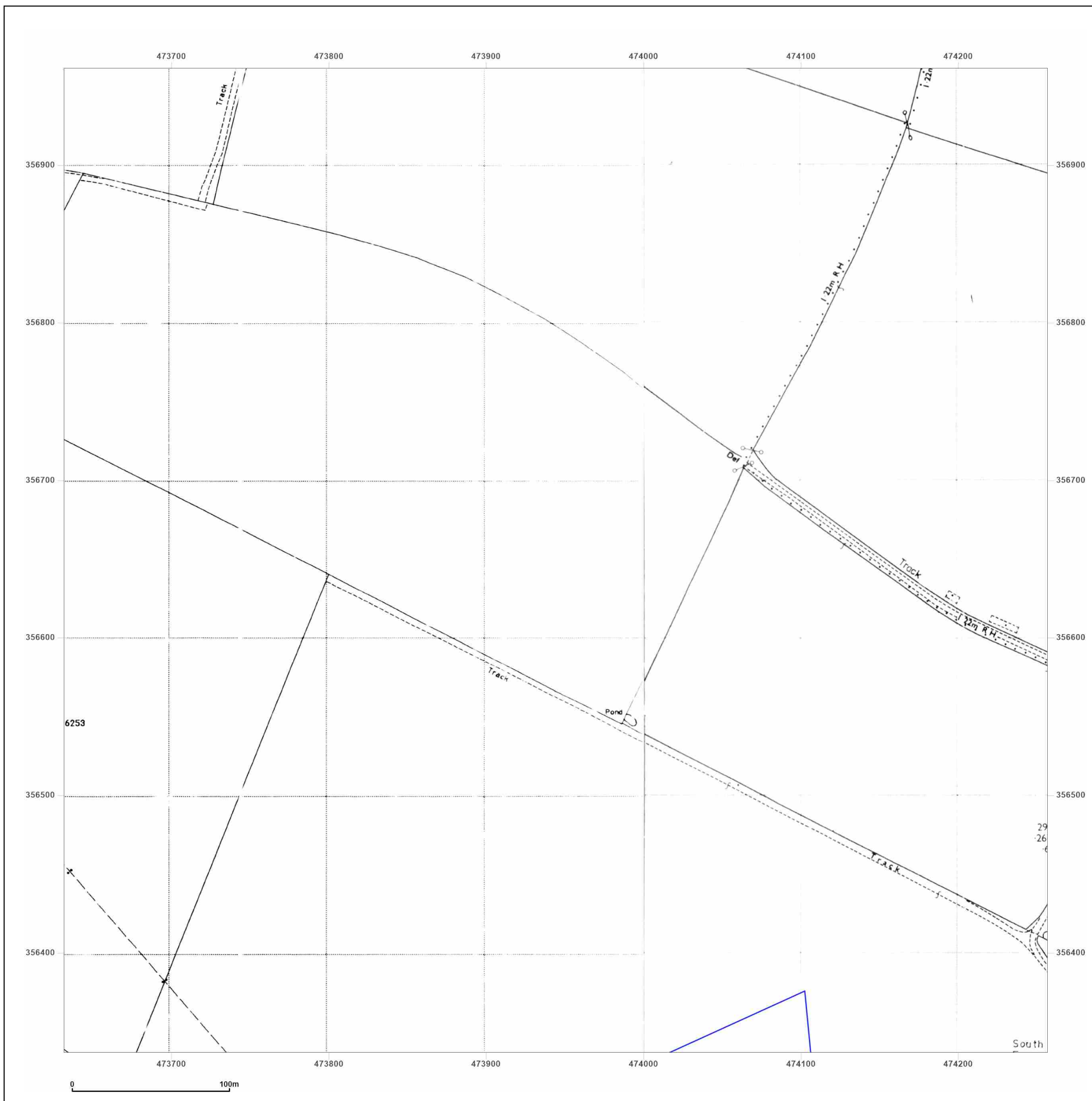


Produced by  
Groundsure Insights  
T: 08444 159000  
E: [info@groundsure.com](mailto:info@groundsure.com)  
W: 

© Crown copyright and database rights 2024 Ordnance Survey 100035207

**Production date:** 24 October 2024

**Map legend available at:** 



**Site Details:**

GNRSP

**Client Ref:** GNRSP  
**Report Ref:** GSIP-2024-16448-21123\_5\_LS\_1\_6  
**Grid Ref:** 473944, 356649

**Map Name:** National Grid

**Map date:** 1992-1994

**Scale:** 1:2,500

**Printed at:** 1:2,500



Surveyed 1992  
Revised 1992  
Edition N/A  
Copyright 1992  
Levelled N/A


Surveyed N/A  
Revised N/A  
Edition N/A  
Copyright 1994  
Levelled N/A

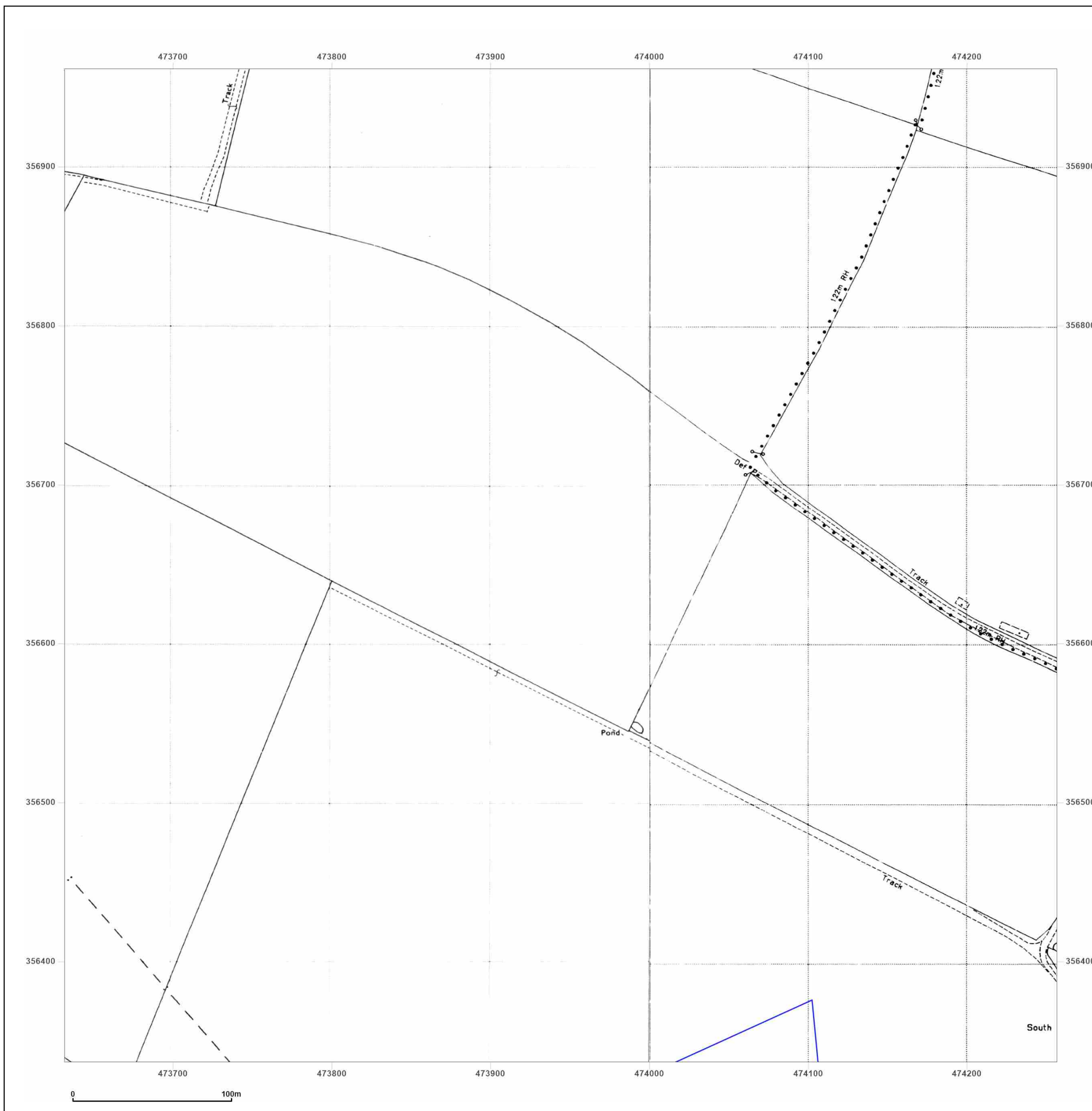


Produced by  
Groundsure Insights  
T: 08444 159000  
E: [info@groundsure.com](mailto:info@groundsure.com)  
W: 

© Crown copyright and database rights 2024 Ordnance Survey 100035207

**Production date:** 24 October 2024

**Map legend available at:**  






**Site Details:**

GNRSP

**Client Ref:** GNRSP  
**Report Ref:** GSIP-2024-16448-21123\_5\_LS\_2\_3  
**Grid Ref:** 474570, 354773

**Map Name:** County Series

**Map date:** 1885

**Scale:** 1:2,500

**Printed at:** 1:2,500



Surveyed 1885  
Revised 1885  
Edition N/A  
Copyright N/A  
Levelled N/A

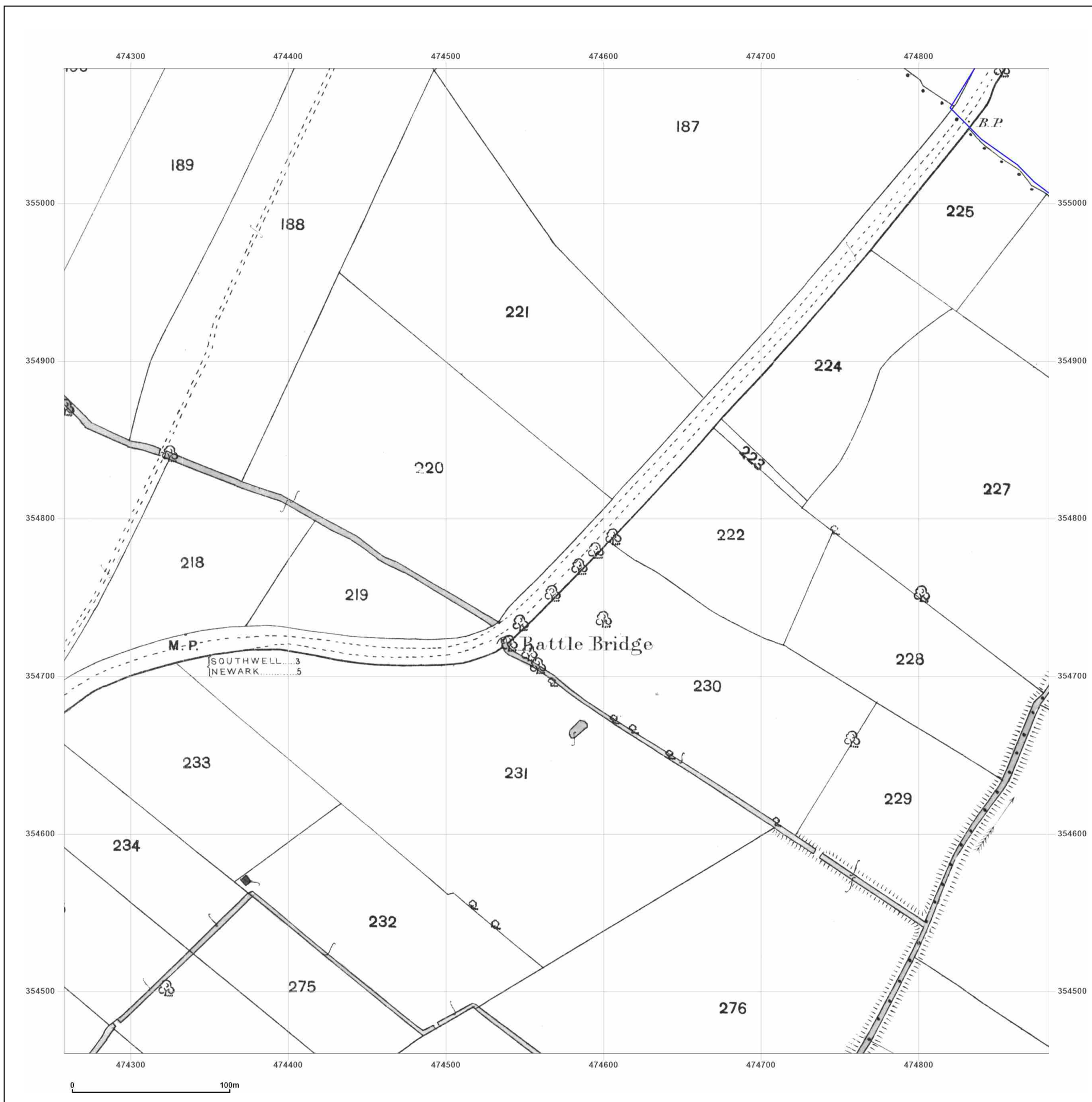


Produced by  
Groundsure Insights  
T: 08444 159000  
E: [info@groundsure.com](mailto:info@groundsure.com)  
W: [\[Redacted\]](#)

© Crown copyright and database rights 2024 Ordnance Survey 100035207

**Production date:** 24 October 2024

**Map legend available at:** [\[Redacted\]](#)



**Site Details:**

GNRSP

**Client Ref:** GNRSP  
**Report Ref:** GSIP-2024-16448-21123\_5\_LS\_2\_3  
**Grid Ref:** 474570, 354773

**Map Name:** County Series

**Map date:** 1900

**Scale:** 1:2,500

**Printed at:** 1:2,500




Surveyed 1900  
Revised 1900  
Edition N/A  
Copyright N/A  
Levelled N/A

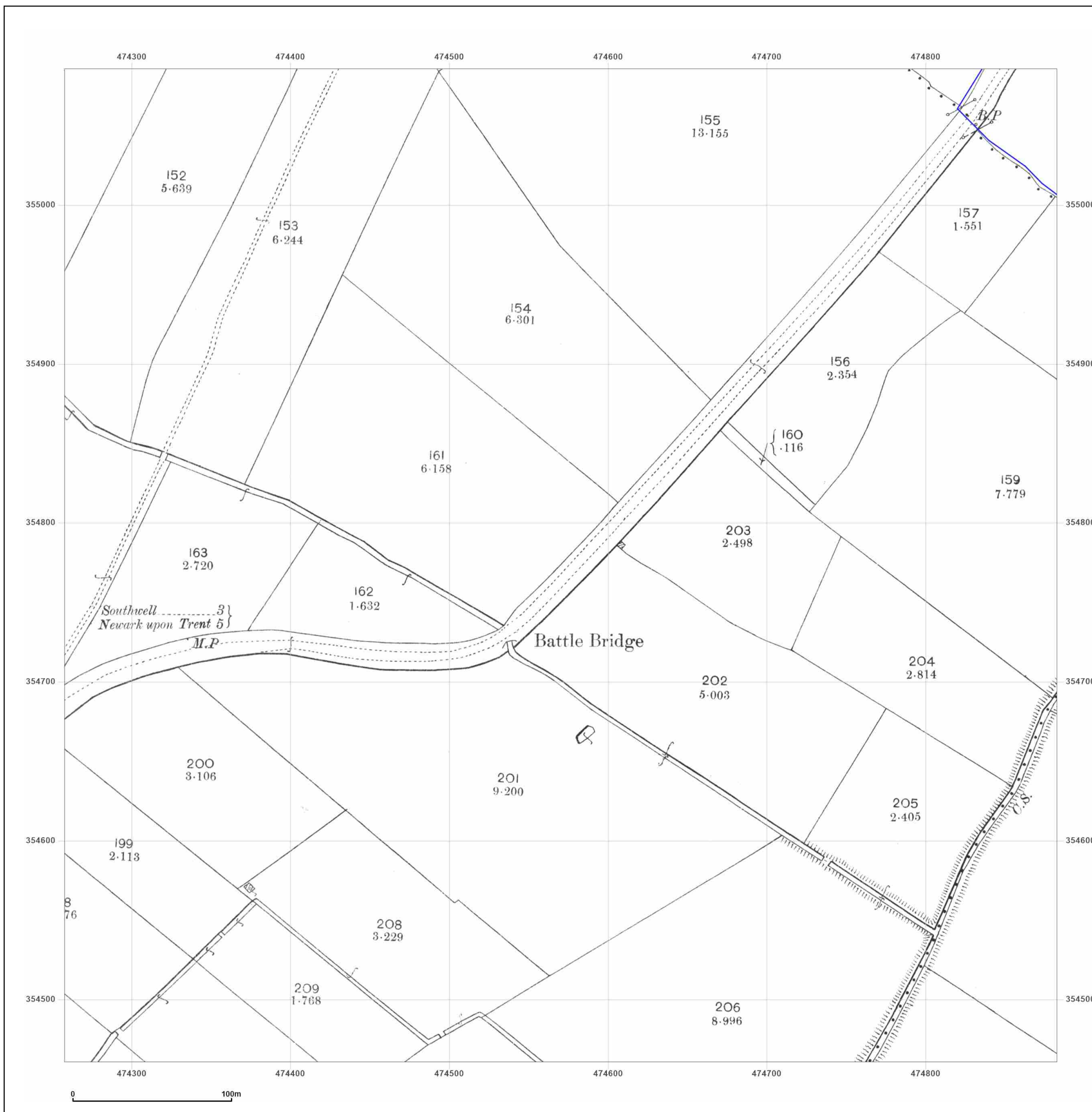


Produced by  
Groundsure Insights  
T: 08444 159000  
E: [info@groundsure.com](mailto:info@groundsure.com)  
W: 

© Crown copyright and database rights 2024 Ordnance Survey 100035207

**Production date:** 24 October 2024

**Map legend available at:** 



Site Details:

GNRSP

Client Ref: GNRSP  
Report Ref: GSIP-2024-16448-21123\_5\_LS\_2\_3  
Grid Ref: 474570, 354773

Map Name: County Series

Map date: 1920

Scale: 1:2,500

Printed at: 1:2,500



Surveyed 1920  
Revised 1920  
Edition N/A  
Copyright N/A  
Levelled N/A

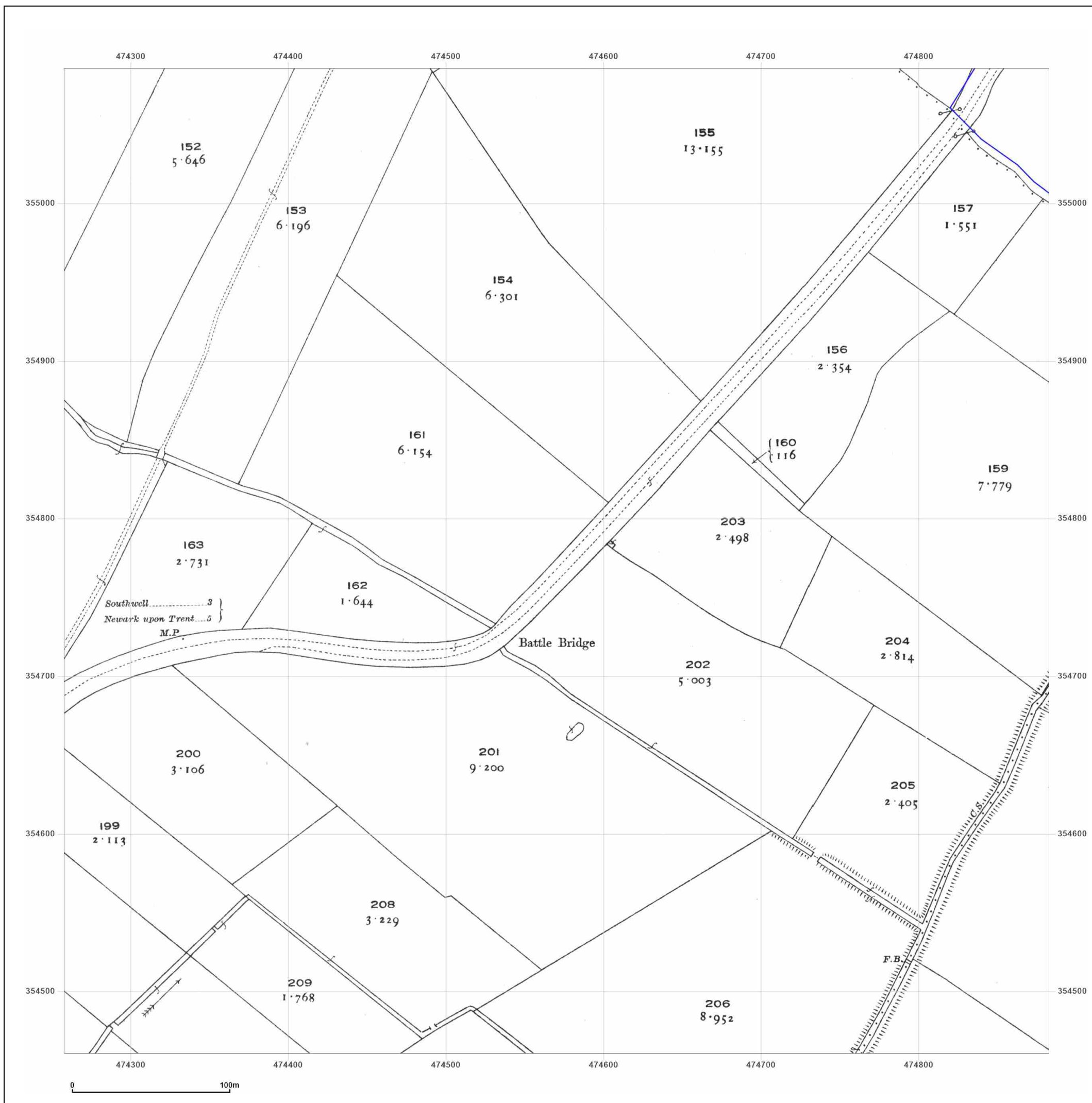


Produced by  
Groundsure Insights  
T: 08444 159000  
E: [info@groundsure.com](mailto:info@groundsure.com)  
W: [REDACTED]

© Crown copyright and database rights 2024 Ordnance Survey 100035207

Production date: 24 October 2024

Map legend available at:  
[REDACTED]





**Site Details:**

GNRSP

**Client Ref:** GNRSP  
**Report Ref:** GSIP-2024-16448-21123\_5\_LS\_2\_3  
**Grid Ref:** 474570, 354773

**Map Name:** National Grid

**Map date:** 1969-1970

**Scale:** 1:2,500


**Printed at:** 1:2,500



Surveyed N/A  
Revised N/A  
Edition N/A  
Copyright N/A  
Levelled N/A


Surveyed 1968  
Revised 1968  
Edition N/A  
Copyright 1969  
Levelled 1966

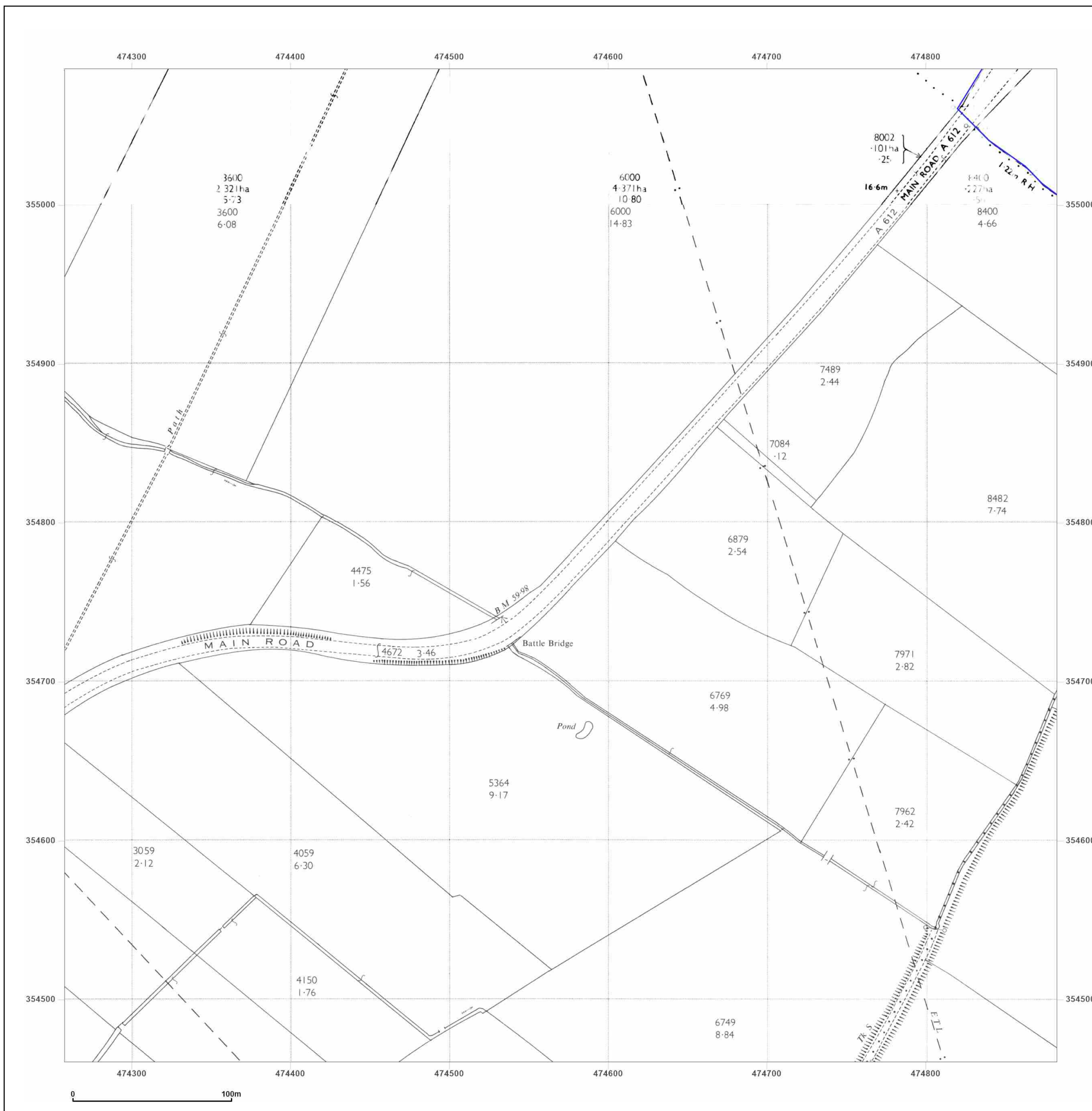


Produced by  
Groundsure Insights  
T: 08444 159000  
E: [info@groundsure.com](mailto:info@groundsure.com)  
W: 

© Crown copyright and database rights 2024 Ordnance Survey 100035207

**Production date:** 24 October 2024

**Map legend available at:** 





**Site Details:**

GNRSP

**Client Ref:** GNRSP  
**Report Ref:** GSIP-2024-16448-21123\_5\_LS\_2\_3  
**Grid Ref:** 474570, 354773

**Map Name:** National Grid

**Map date:** 1994

**Scale:** 1:2,500


**Printed at:** 1:2,500



Surveyed N/A  
Revised N/A  
Edition N/A  
Copyright 1994  
Levelled N/A


Surveyed N/A  
Revised N/A  
Edition N/A  
Copyright 1994  
Levelled N/A

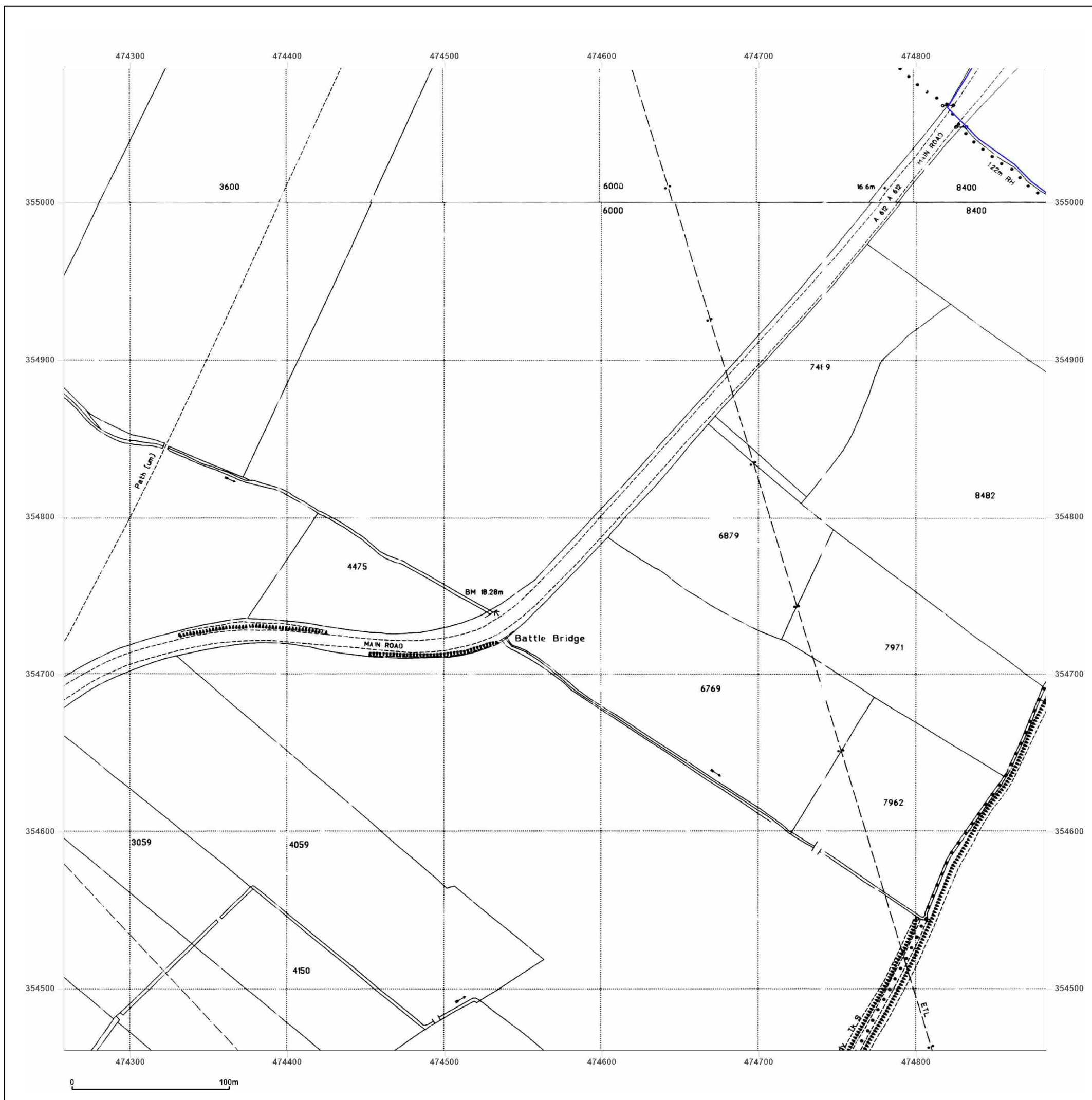


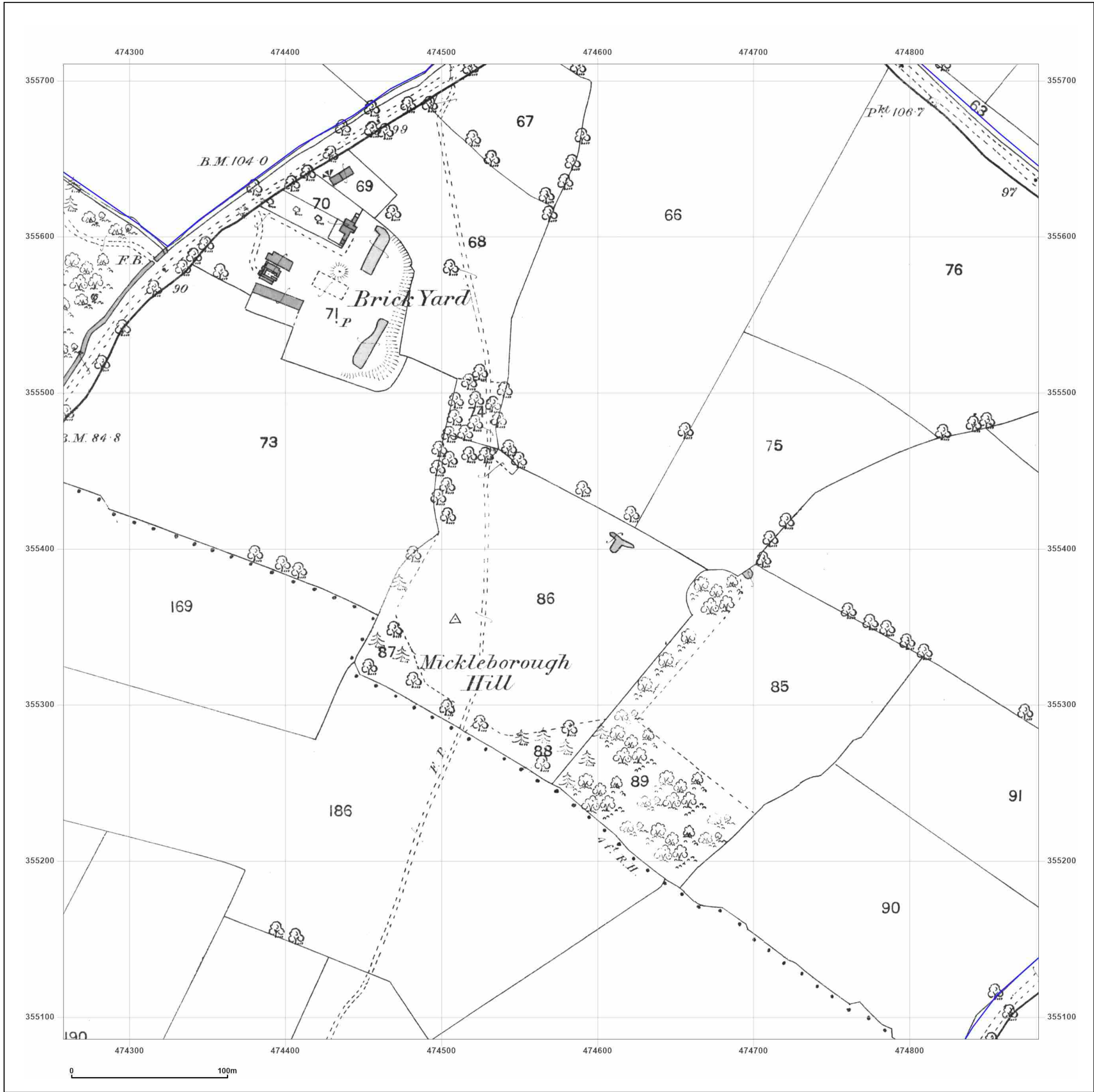
Produced by  
Groundsure Insights  
T: 08444 159000  
E: [info@groundsure.com](mailto:info@groundsure.com)  
W: 

© Crown copyright and database rights 2024 Ordnance Survey 100035207

**Production date:** 24 October 2024

**Map legend available at:** 







**Site Details:**

GNRSP

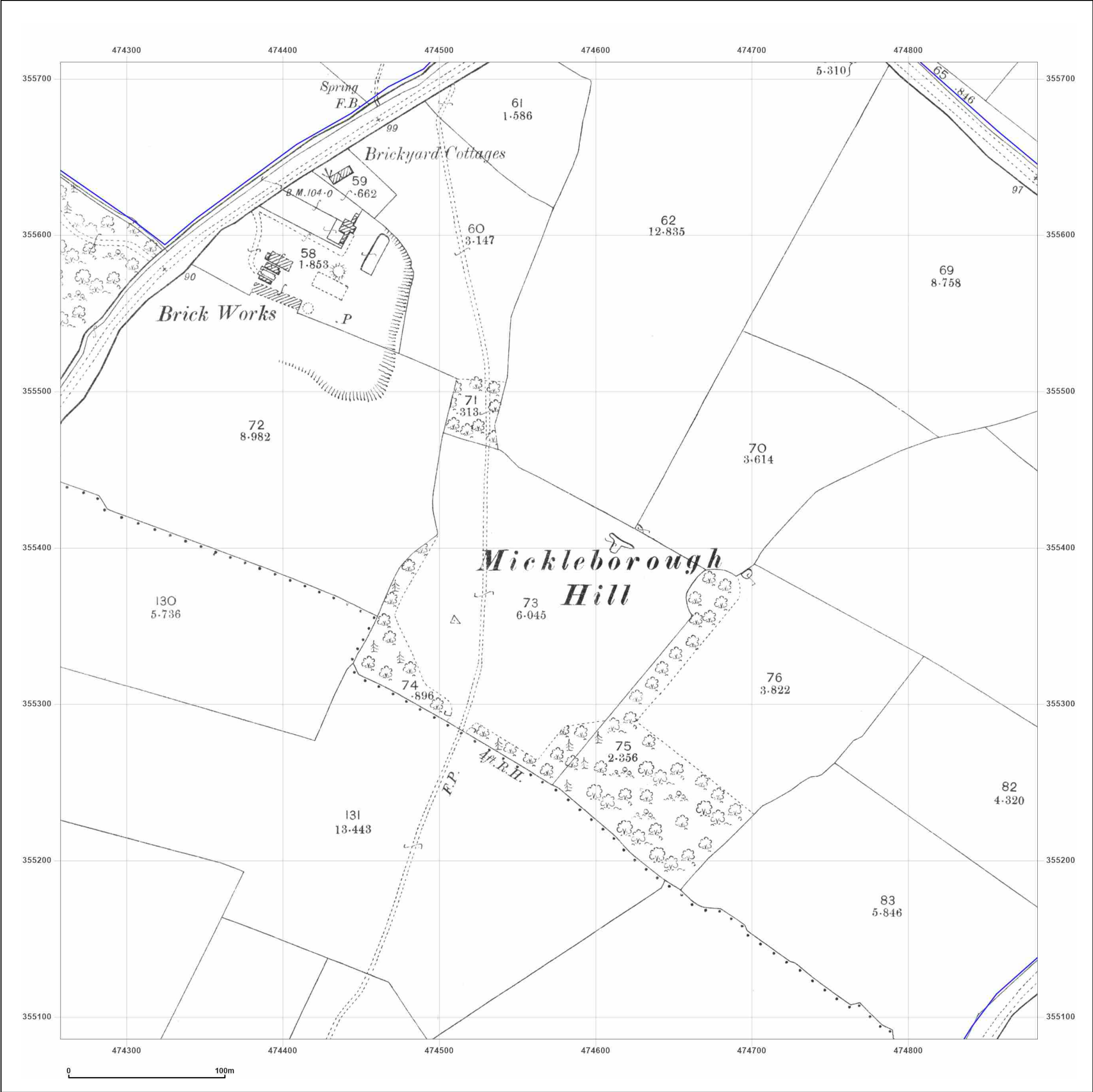
**Client Ref:** GNRSP  
**Report Ref:** GSIP-2024-16448-21123\_5\_LS\_2\_4  
**Grid Ref:** 474570, 355398

**Map Name:** County Series  
**Map date:** 1885  
**Scale:** 1:2,500  
**Printed at:** 1:2,500

Surveyed 1885  
Revised 1885  
Edition N/A  
Copyright N/A  
Levelled N/A

 Produced by  
Groundsure Insights  
T: 08444 159000  
E: [info@groundsure.com](mailto:info@groundsure.com)  
W: 





**Site Details:**

GNRSP

**Client Ref:** GNRSP  
**Report Ref:** GSIP-2024-16448-21123\_5\_LS\_2\_4  
**Grid Ref:** 474570, 355398

**Map Name:** County Series

**Map date:** 1900

**Scale:** 1:2,500

**Printed at:** 1:2,500




Surveyed 1900  
Revised 1900  
Edition N/A  
Copyright N/A  
Levelled N/A



Produced by  
Groundsure Insights  
T: 08444 159000  
E: [info@groundsure.com](mailto:info@groundsure.com)  
W: 

© Crown copyright and database rights 2024 Ordnance Survey 100035207

**Production date:** 24 October 2024

**Map legend available at:** 



Site Details:

GNRSP

Client Ref: GNRSP  
Report Ref: GSIP-2024-16448-21123\_5\_LS\_2\_4  
Grid Ref: 474570, 355398

Map Name: County Series

Map date: 1920

Scale: 1:2,500

Printed at: 1:2,500



Surveyed 1920  
Revised 1920  
Edition N/A  
Copyright N/A  
Levelled N/A

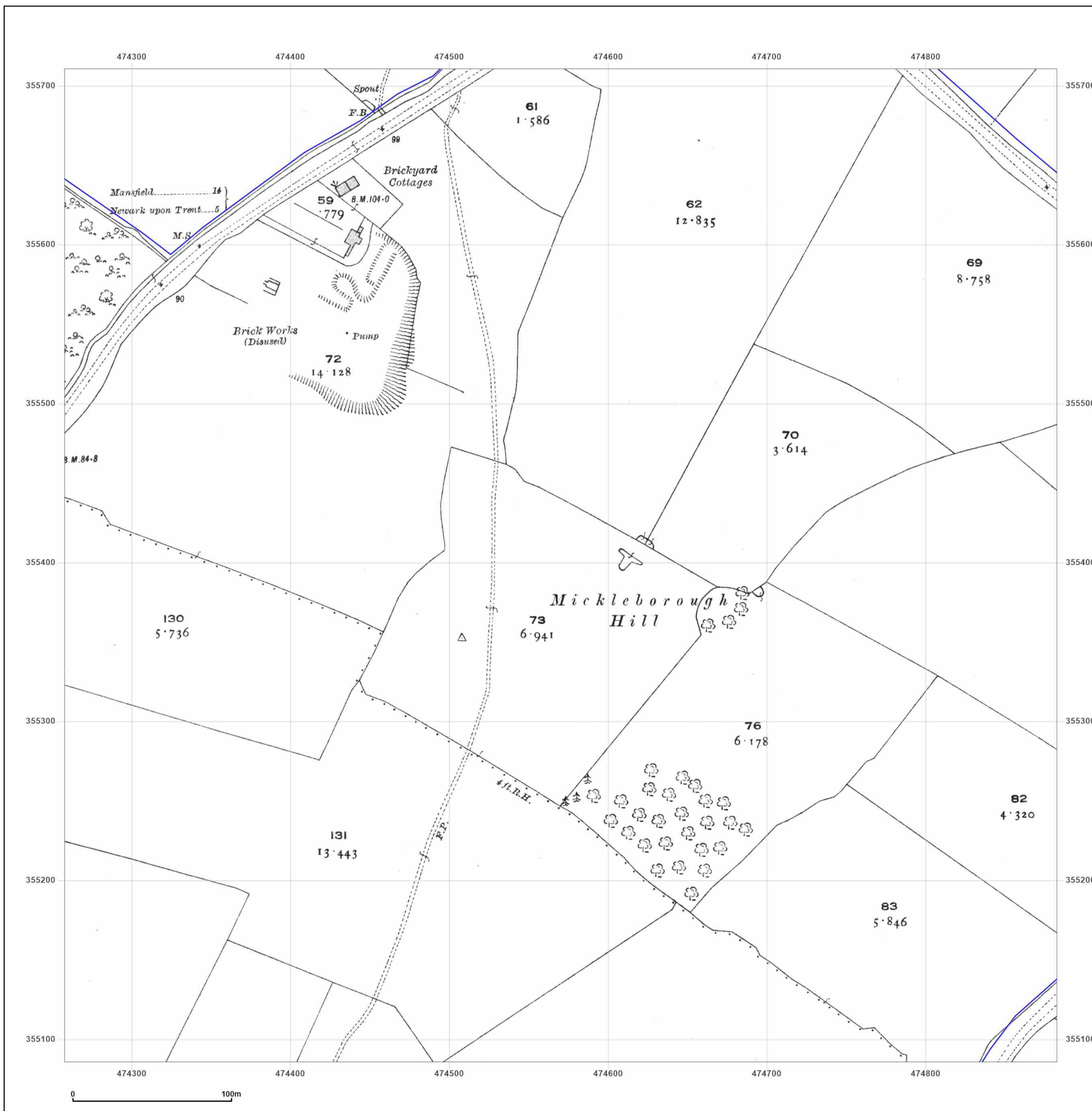


Produced by  
Groundsure Insights  
T: 08444 159000  
E: [info@groundsure.com](mailto:info@groundsure.com)  
W: [www.groundsure.com](https://www.groundsure.com)

© Crown copyright and database rights 2024 Ordnance Survey 100035207

Production date: 24 October 2024

Map legend available at:



**Site Details:**

GNRSP

**Client Ref:** GNRSP  
**Report Ref:** GSIP-2024-16448-21123\_5\_LS\_2\_4  
**Grid Ref:** 474570, 355398

**Map Name:** National Grid

**Map date:** 1970

**Scale:** 1:2,500

**Printed at:** 1:2,500



Surveyed N/A  
Revised N/A  
Edition N/A  
Copyright N/A  
Levelled N/A

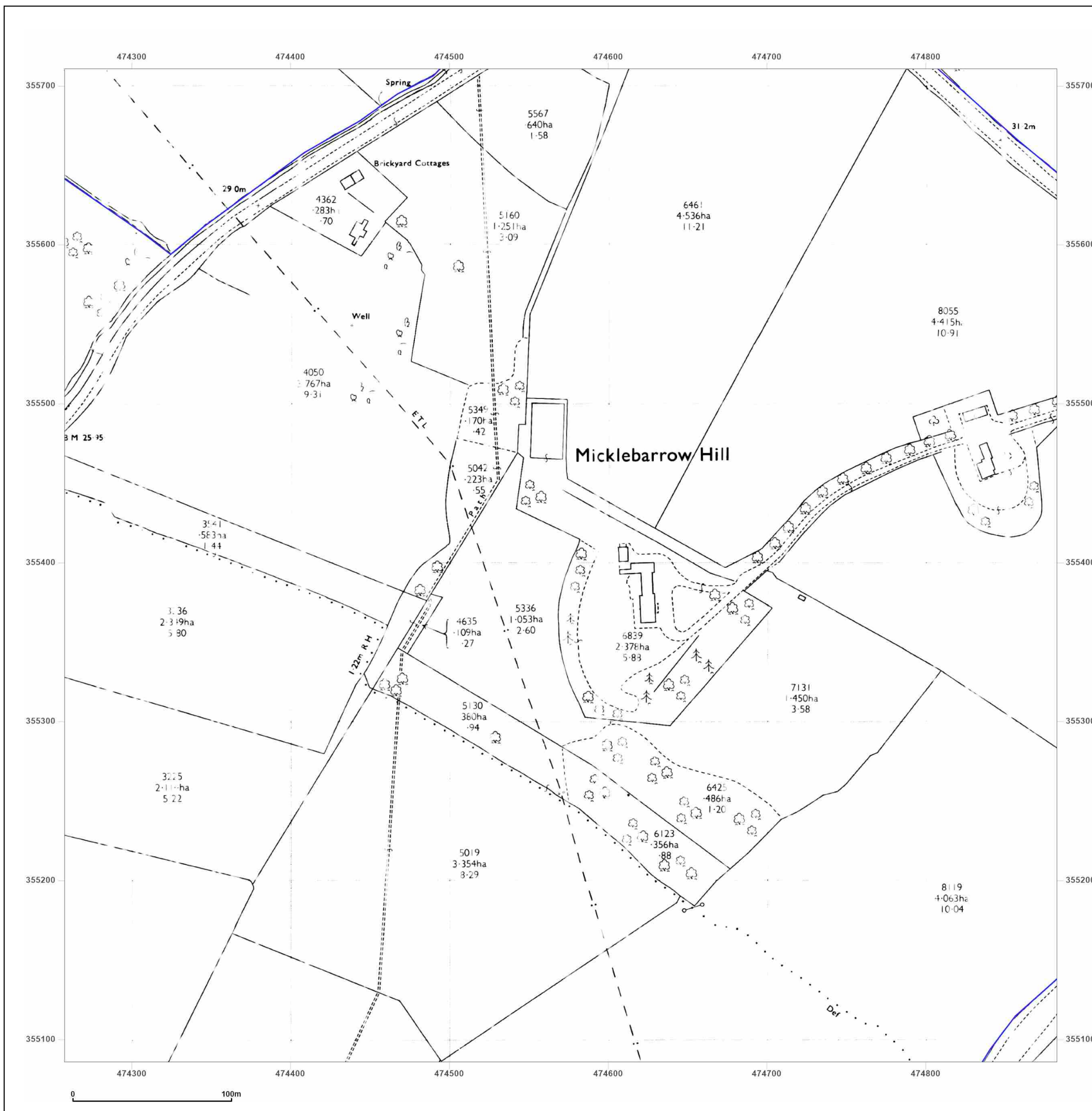


Produced by  
Groundsure Insights  
T: 08444 159000  
E: [info@groundsure.com](mailto:info@groundsure.com)  
W: [www.groundsure.com](https://www.groundsure.com)

© Crown copyright and database rights 2024 Ordnance Survey 100035207

**Production date:** 24 October 2024

**Map legend available at:**





**Site Details:**

GNRSP

**Client Ref:** GNRSP  
**Report Ref:** GSIP-2024-16448-21123\_5\_LS\_2\_4  
**Grid Ref:** 474570, 355398

**Map Name:** National Grid

**Map date:** 1994

**Scale:** 1:2,500

**Printed at:** 1:2,500



Surveyed N/A  
Revised N/A  
Edition N/A  
Copyright 1994  
Levelled N/A

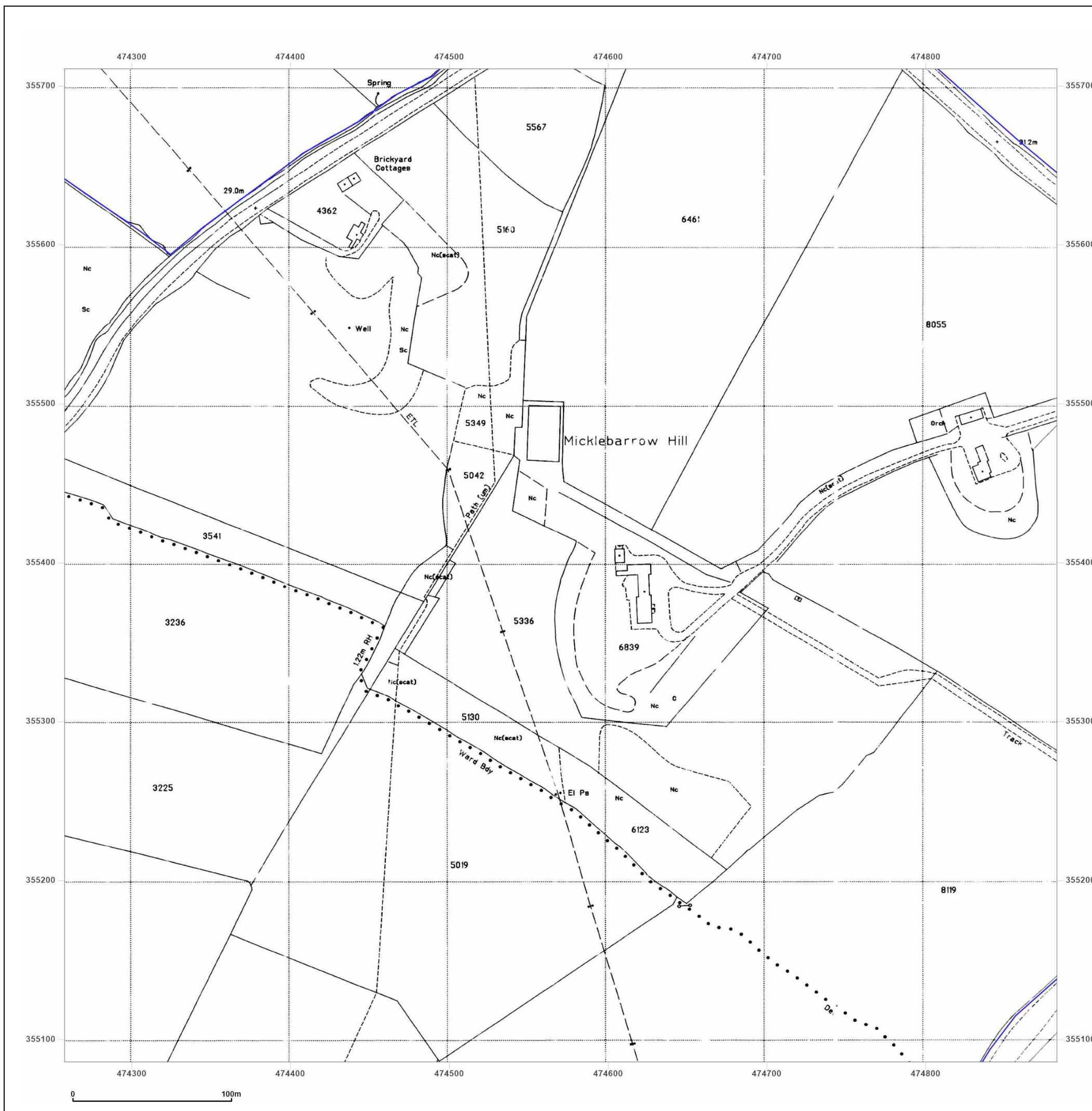


Produced by  
Groundsure Insights  
T: 08444 159000  
E: [info@groundsure.com](mailto:info@groundsure.com)  
W: [www.groundsure.com](https://www.groundsure.com)

© Crown copyright and database rights 2024 Ordnance Survey 100035207

**Production date:** 24 October 2024

**Map legend available at:**





#### Site Details:

GNRSP

**Client Ref:** GNRSP  
**Report Ref:** GSIP-2024-16448-21123\_5\_LS\_2\_5  
**Grid Ref:** 474570, 356024

**Map Name:** County Series


**Map date:** 1885

**Scale:** 1:2,500

**Printed at:** 1:2,500



Surveyed 1885  
 Revised 1885  
 Edition N/A  
 Copyright N/A  
 Levelled N/A



Surveyed 1885  
 Revised 1885  
 Edition N/A  
 Copyright N/A  
 Levelled N/A

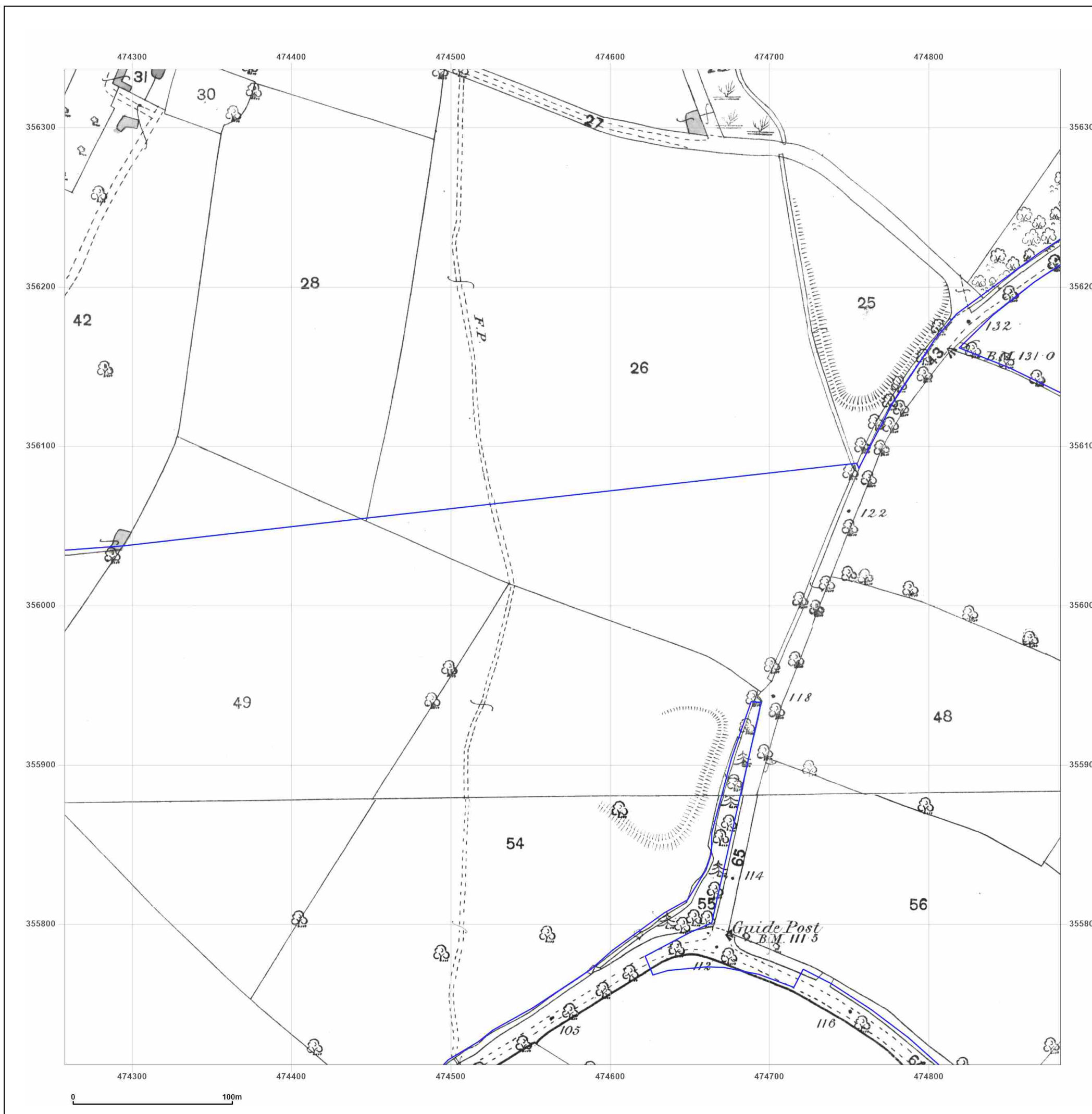


Produced by  
 Groundsure Insights  
 T: 08444 159000  
 E: [info@groundsure.com](mailto:info@groundsure.com)  
 W: [REDACTED]

© Crown copyright and database rights 2024 Ordnance Survey 100035207

Production date: 24 October 2024

Map legend available at:  
[REDACTED]



#### Site Details:

GNRSP

**Client Ref:** GNRSP  
**Report Ref:** GSIP-2024-16448-21123\_5\_LS\_2\_5  
**Grid Ref:** 474570, 356024

**Map Name:** County Series

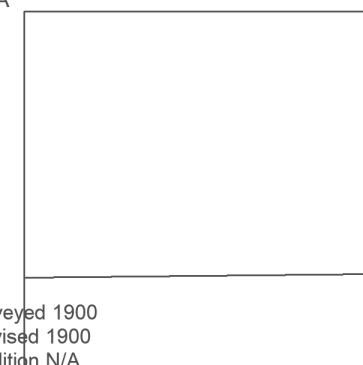
**Map date:** 1900

**Scale:** 1:2,500

**Printed at:** 1:2,500



Surveyed 1900  
Revised 1900  
Edition N/A  
Copyright N/A  
Levelled N/A



Surveyed 1900  
Revised 1900  
Edition N/A  
Copyright N/A  
Levelled N/A

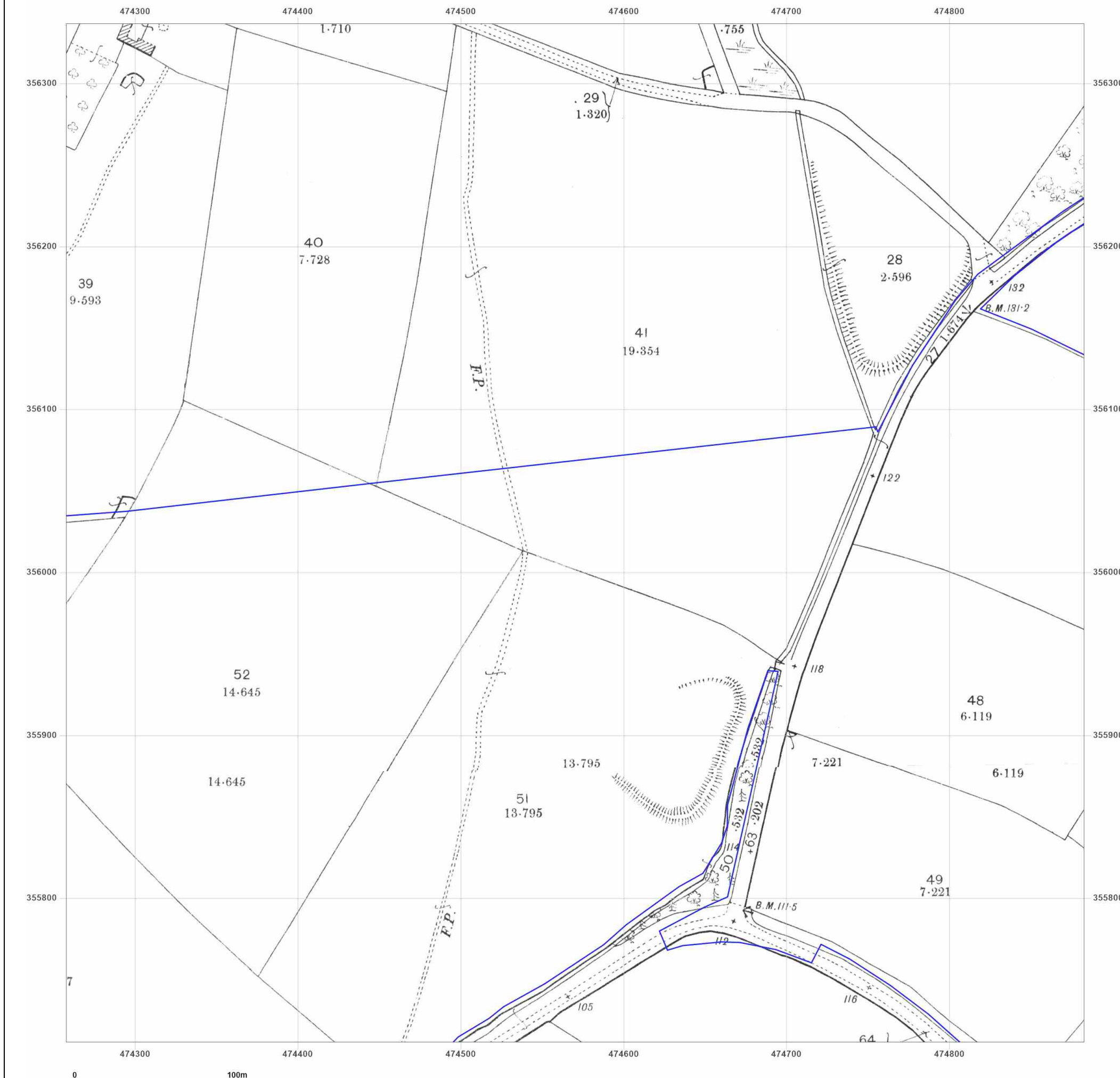


Produced by  
Groundsure Insights  
T: 08444 159000  
E: [info@groundsure.com](mailto:info@groundsure.com)  
W: [REDACTED]

© Crown copyright and database rights 2024 Ordnance Survey 100035207

Production date: 24 October 2024

Map legend available at:  
[REDACTED]







Site Details:

GNRSP

Client Ref: GNRSP  
Report Ref: GSIP-2024-16448-21123\_5\_LS\_2\_5  
Grid Ref: 474570, 356024

Map Name: National Grid

Map date: 1970

Scale: 1:2,500

Printed at: 1:2,500



Surveyed 1969  
Revised 1969  
Edition N/A  
Copyright 1970  
Levelled 1966

Surveyed N/A  
Revised N/A  
Edition N/A  
Copyright N/A  
Levelled N/A

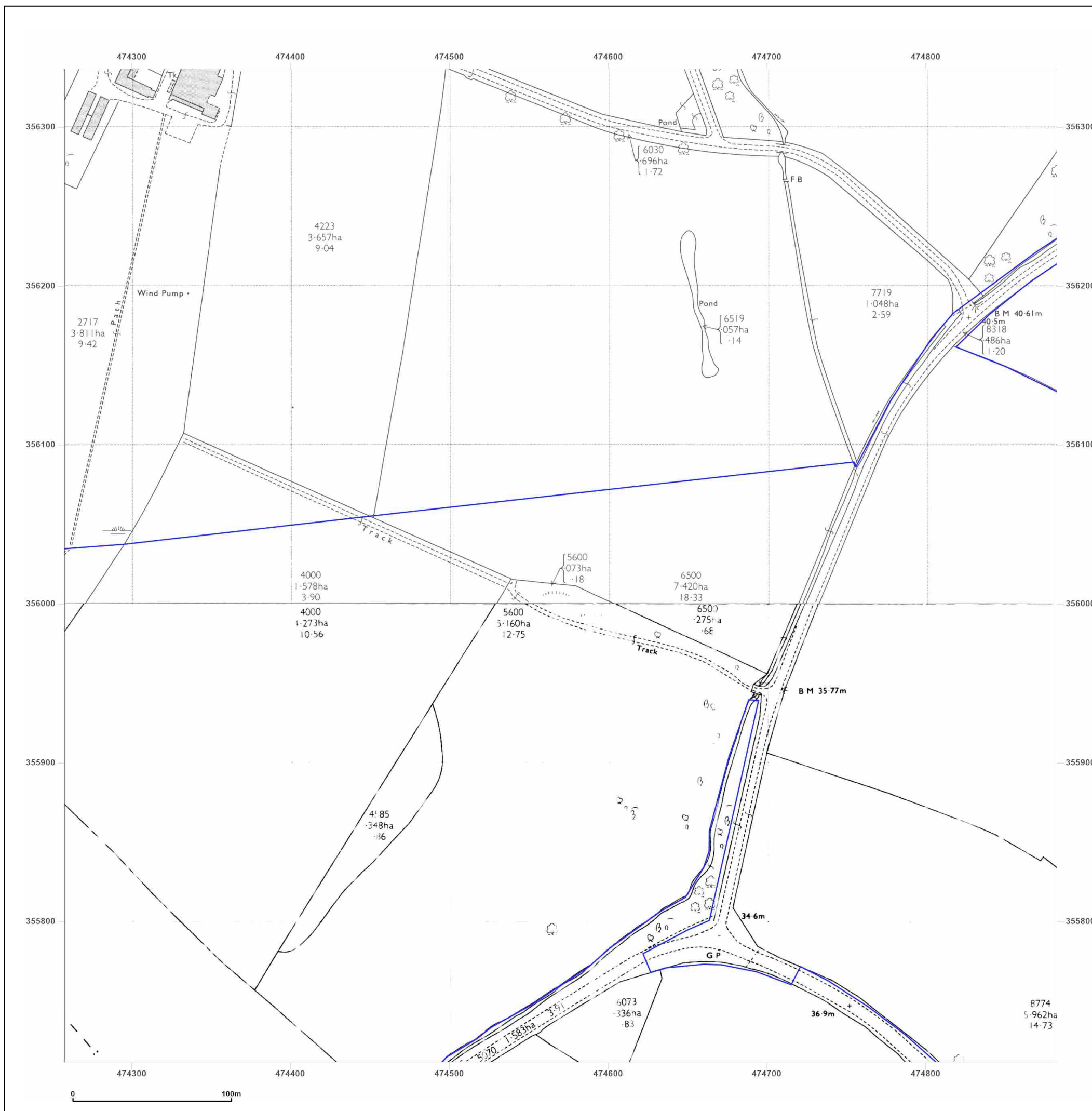


Produced by  
Groundsure Insights  
T: 08444 159000  
E: [info@groundsure.com](mailto:info@groundsure.com)  
W: [REDACTED]

© Crown copyright and database rights 2024 Ordnance Survey 100035207

Production date: 24 October 2024

Map legend available at:  
[REDACTED]



**Site Details:**

GNRSP

**Client Ref:** GNRSP  
**Report Ref:** GSIP-2024-16448-21123\_5\_LS\_2\_5  
**Grid Ref:** 474570, 356024

**Map Name:** National Grid

**Map date:** 1992-1994

**Scale:** 1:2,500

**Printed at:** 1:2,500



Surveyed 1992  
Revised 1992  
Edition N/A  
Copyright 1992  
Levelled N/A

Surveyed N/A  
Revised N/A  
Edition N/A  
Copyright 1994  
Levelled N/A

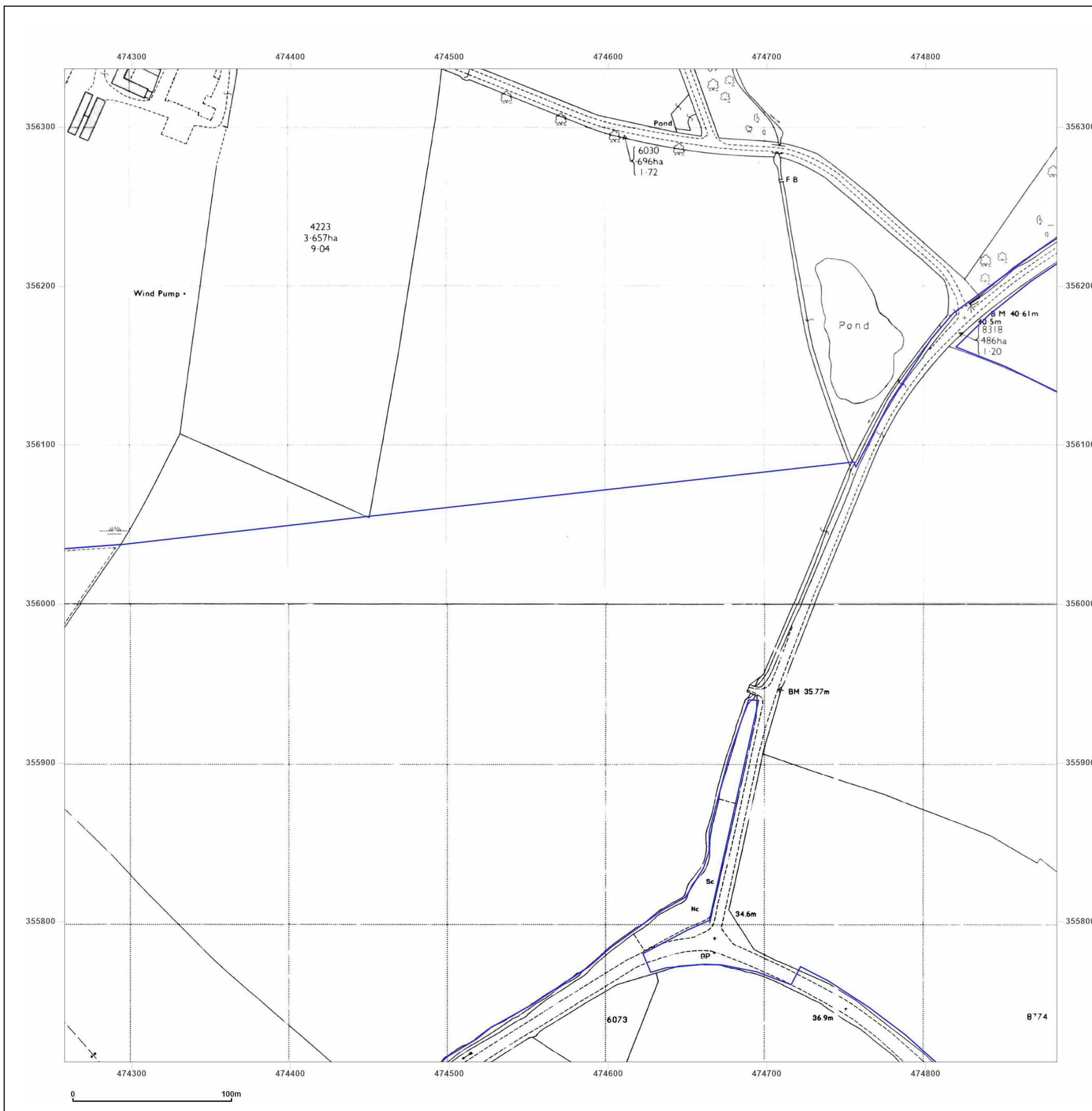


Produced by  
Groundsure Insights  
T: 08444 159000  
E: [info@groundsure.com](mailto:info@groundsure.com)  
W: [www.groundsure.com](https://www.groundsure.com)

© Crown copyright and database rights 2024 Ordnance Survey 100035207

**Production date:** 24 October 2024

**Map legend available at:**



**Site Details:**

GNRSP

**Client Ref:** GNRSP  
**Report Ref:** GSIP-2024-16448-21123\_5\_LS\_2\_5  
**Grid Ref:** 474570, 356024

**Map Name:** National Grid

**Map date:** 1994

**Scale:** 1:2,500

**Printed at:** 1:2,500



Surveyed N/A  
Revised N/A  
Edition N/A  
Copyright 1994  
Levelled N/A




Produced by  
Groundsure Insights  
T: 08444 159000  
E: [info@groundsure.com](mailto:info@groundsure.com)  
W: [REDACTED]

© Crown copyright and database rights 2024 Ordnance Survey 100035207

**Production date:** 24 October 2024

**Map legend available at:** [REDACTED]





**Site Details:**

GNRSP

**Client Ref:** GNRSP  
**Report Ref:** GSIP-2024-16448-21123\_5\_LS\_2\_6  
**Grid Ref:** 474570, 356649

**Map Name:** County Series

**Map date:** 1885

**Scale:** 1:2,500

**Printed at:** 1:2,500



Surveyed 1885  
Revised 1885  
Edition N/A  
Copyright N/A  
Levelled N/A

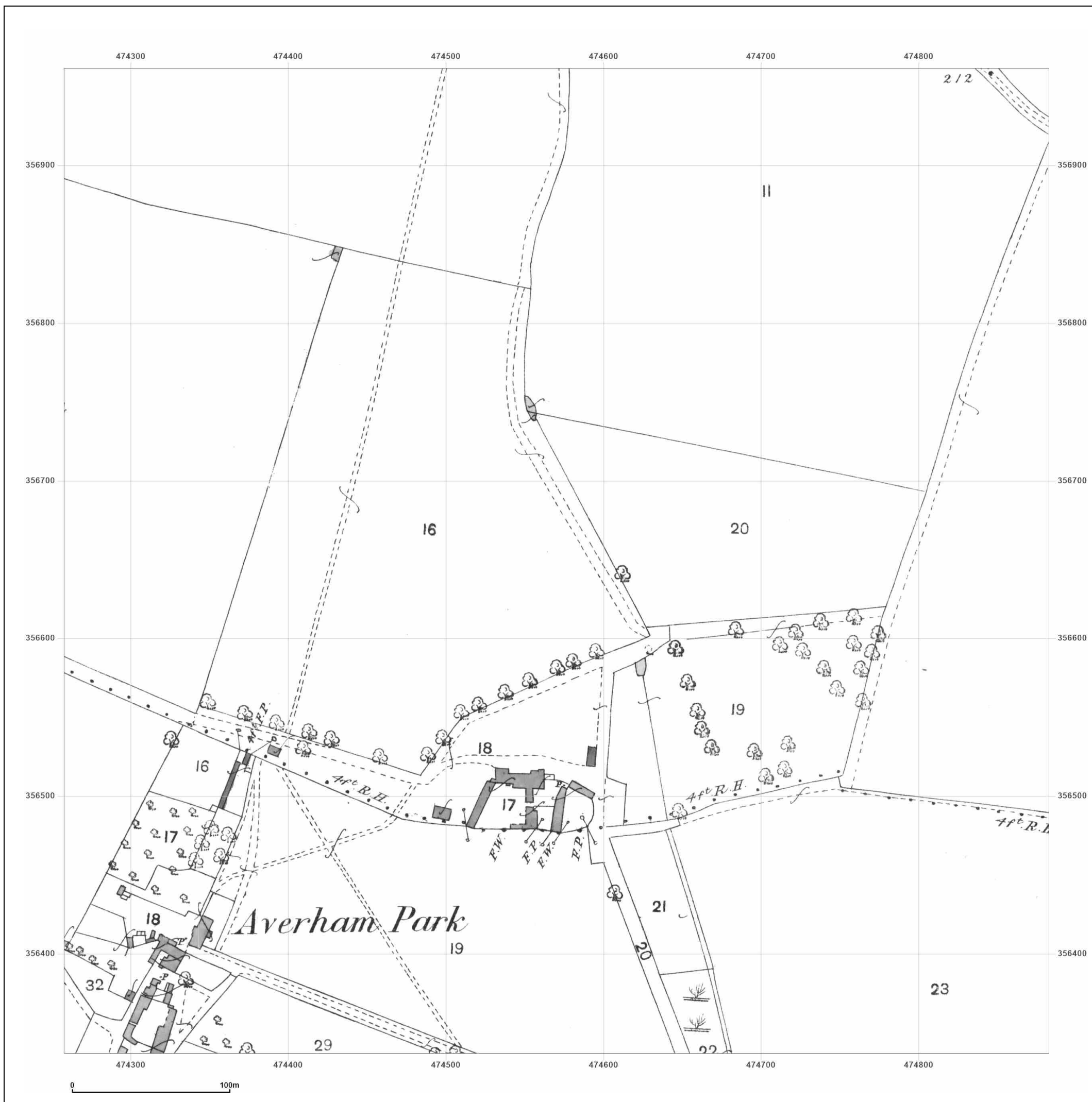


Produced by  
Groundsure Insights  
T: 08444 159000  
E: [info@groundsure.com](mailto:info@groundsure.com)  
W: [www.groundsure.com](https://www.groundsure.com)

© Crown copyright and database rights 2024 Ordnance Survey 100035207

**Production date:** 24 October 2024

**Map legend available at:**



**Site Details:**

GNRSP

**Client Ref:** GNRSP  
**Report Ref:** GSIP-2024-16448-21123\_5\_LS\_2\_6  
**Grid Ref:** 474570, 356649

**Map Name:** County Series

**Map date:** 1900

**Scale:** 1:2,500

**Printed at:** 1:2,500




Surveyed 1900  
Revised 1900  
Edition N/A  
Copyright N/A  
Levelled N/A

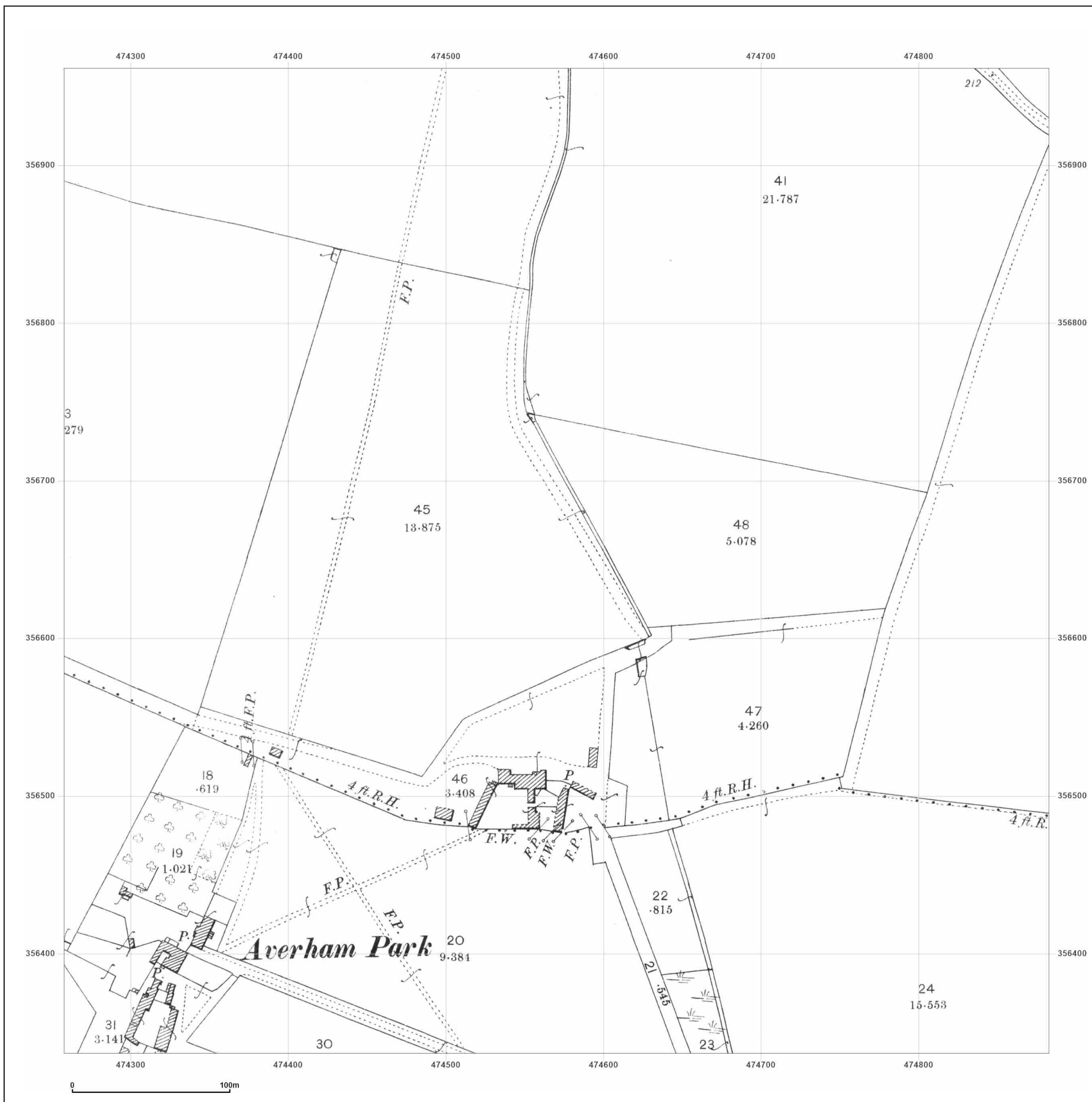


Produced by  
Groundsure Insights  
T: 08444 159000  
E: [info@groundsure.com](mailto:info@groundsure.com)  
W: 

© Crown copyright and database rights 2024 Ordnance Survey 100035207

**Production date:** 24 October 2024

**Map legend available at:** 



**Site Details:**

GNRSP

**Client Ref:** GNRSP  
**Report Ref:** GSIP-2024-16448-21123\_5\_LS\_2\_6  
**Grid Ref:** 474570, 356649

**Map Name:** County Series

**Map date:** 1919

**Scale:** 1:2,500

**Printed at:** 1:2,500




Surveyed 1919  
Revised 1919  
Edition N/A  
Copyright N/A  
Levelled N/A

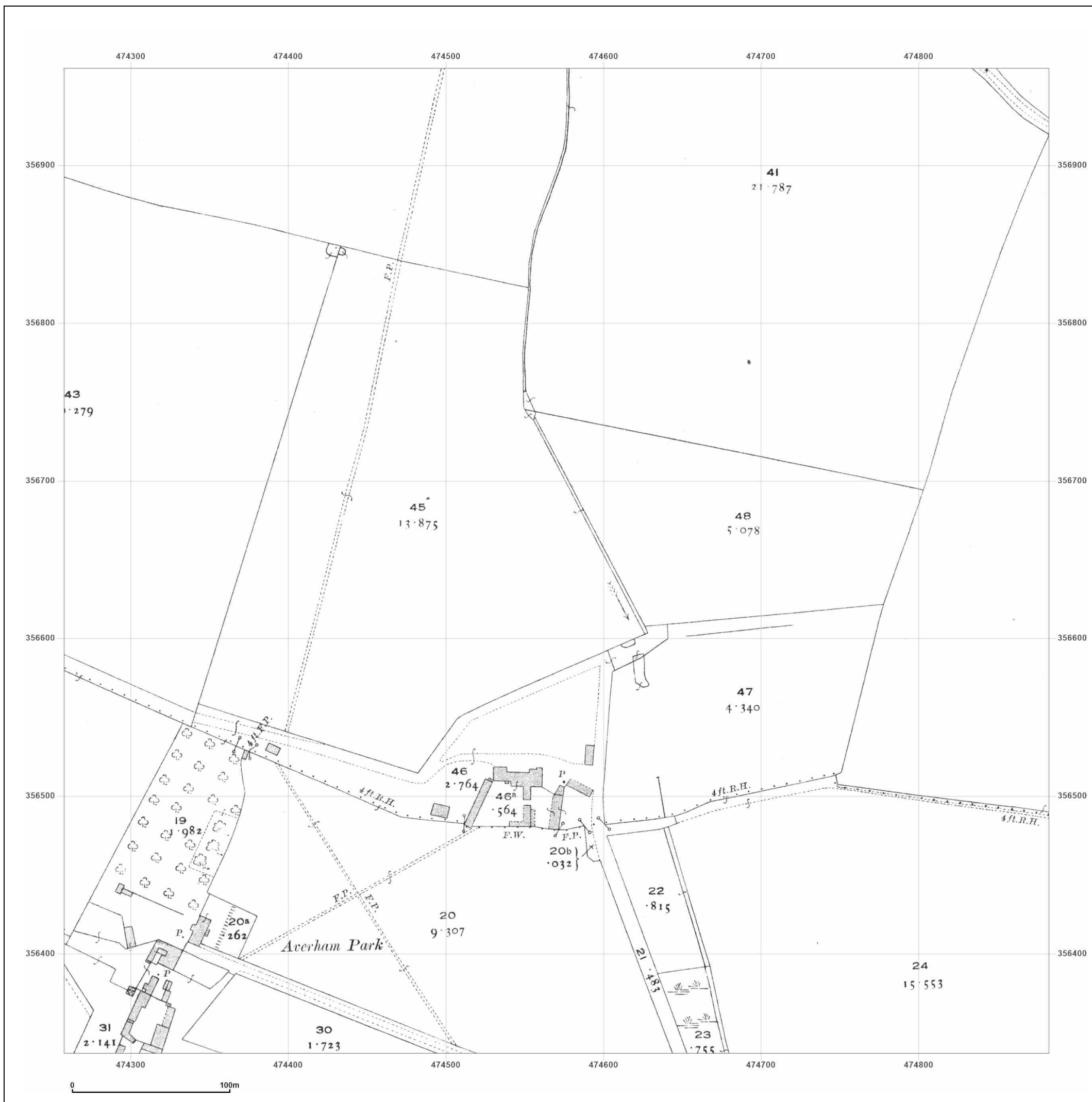


Produced by  
Groundsure Insights  
T: 08444 159000  
E: [info@groundsure.com](mailto:info@groundsure.com)  
W: 

© Crown copyright and database rights 2024 Ordnance Survey 100035207

**Production date:** 24 October 2024

**Map legend available at:** 





**Site Details:**

GNRSP

**Client Ref:** GNRSP  
**Report Ref:** GSIP-2024-16448-21123\_5\_LS\_2\_6  
**Grid Ref:** 474570, 356649

**Map Name:** National Grid

**Map date:** 1970

**Scale:** 1:2,500

**Printed at:** 1:2,500



Surveyed 1969  
Revised 1969  
Edition N/A  
Copyright 1970  
Levelled 1966



Produced by  
Groundsure Insights  
T: 08444 159000  
E: [info@groundsure.com](mailto:info@groundsure.com)  
W: XXXXXXXXXX

© Crown copyright and database rights 2024 Ordnance Survey 100035207

Production date: 24 October 2024

Map legend available at:  
XXXXXXXXXX



**Site Details:**

GNRSP

**Client Ref:** GNRSP  
**Report Ref:** GSIP-2024-16448-21123\_5\_LS\_2\_6  
**Grid Ref:** 474570, 356649

**Map Name:** National Grid

**Map date:** 1992

**Scale:** 1:2,500

**Printed at:** 1:2,500




Surveyed 1992  
Revised 1992  
Edition N/A  
Copyright 1992  
Levelled N/A

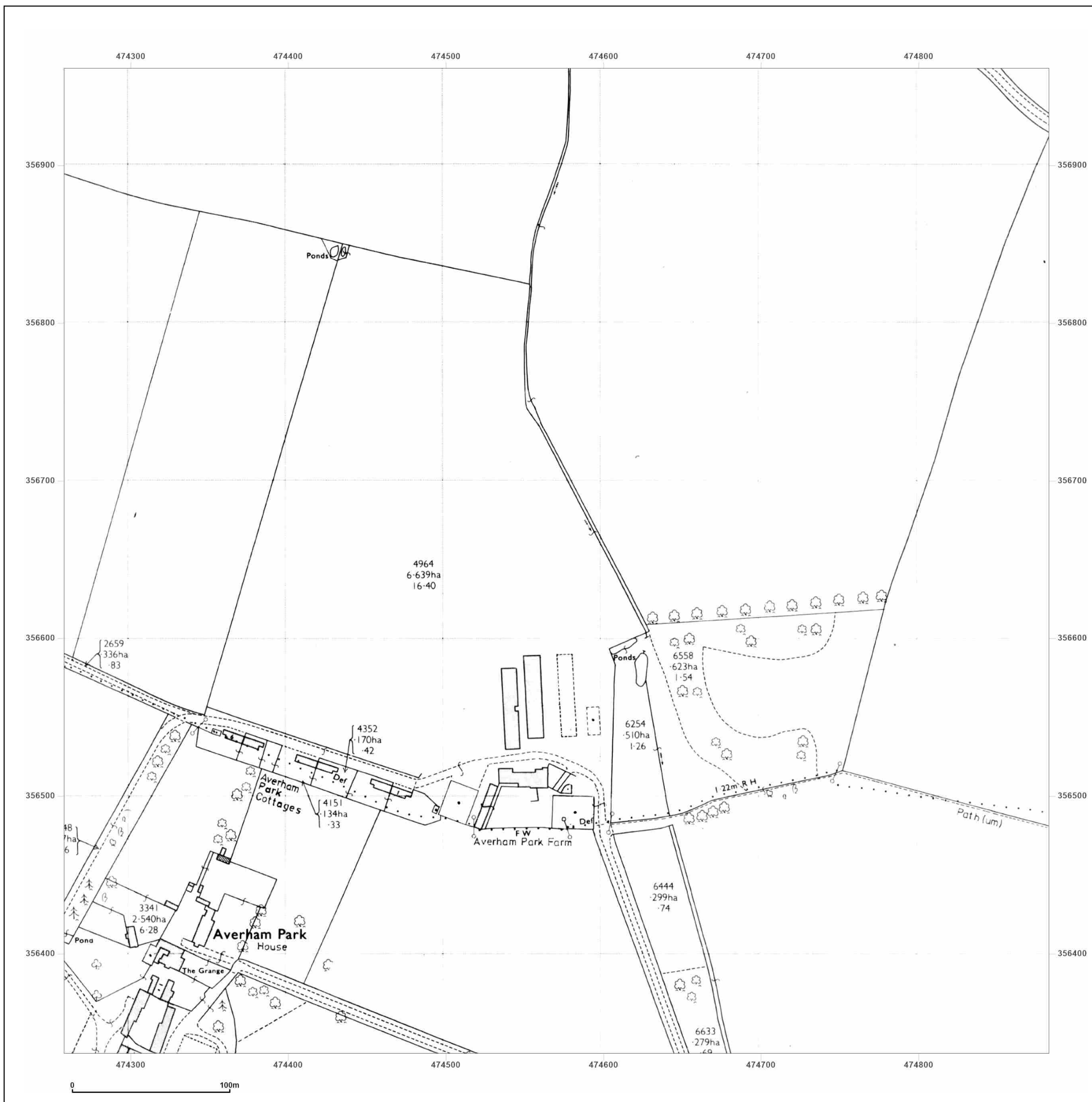


Produced by  
Groundsure Insights  
T: 08444 159000  
E: [info@groundsure.com](mailto:info@groundsure.com)  
W: 

© Crown copyright and database rights 2024 Ordnance Survey 100035207

Production date: 24 October 2024

Map legend available at:  




**Site Details:**

GNRSP

**Client Ref:** GNRSP  
**Report Ref:** GSIP-2024-16448-21123\_5\_LS\_2\_6  
**Grid Ref:** 474570, 356649

**Map Name:** National Grid

**Map date:** 1994

**Scale:** 1:2,500

**Printed at:** 1:2,500




Surveyed N/A  
Revised N/A  
Edition N/A  
Copyright 1994  
Levelled N/A

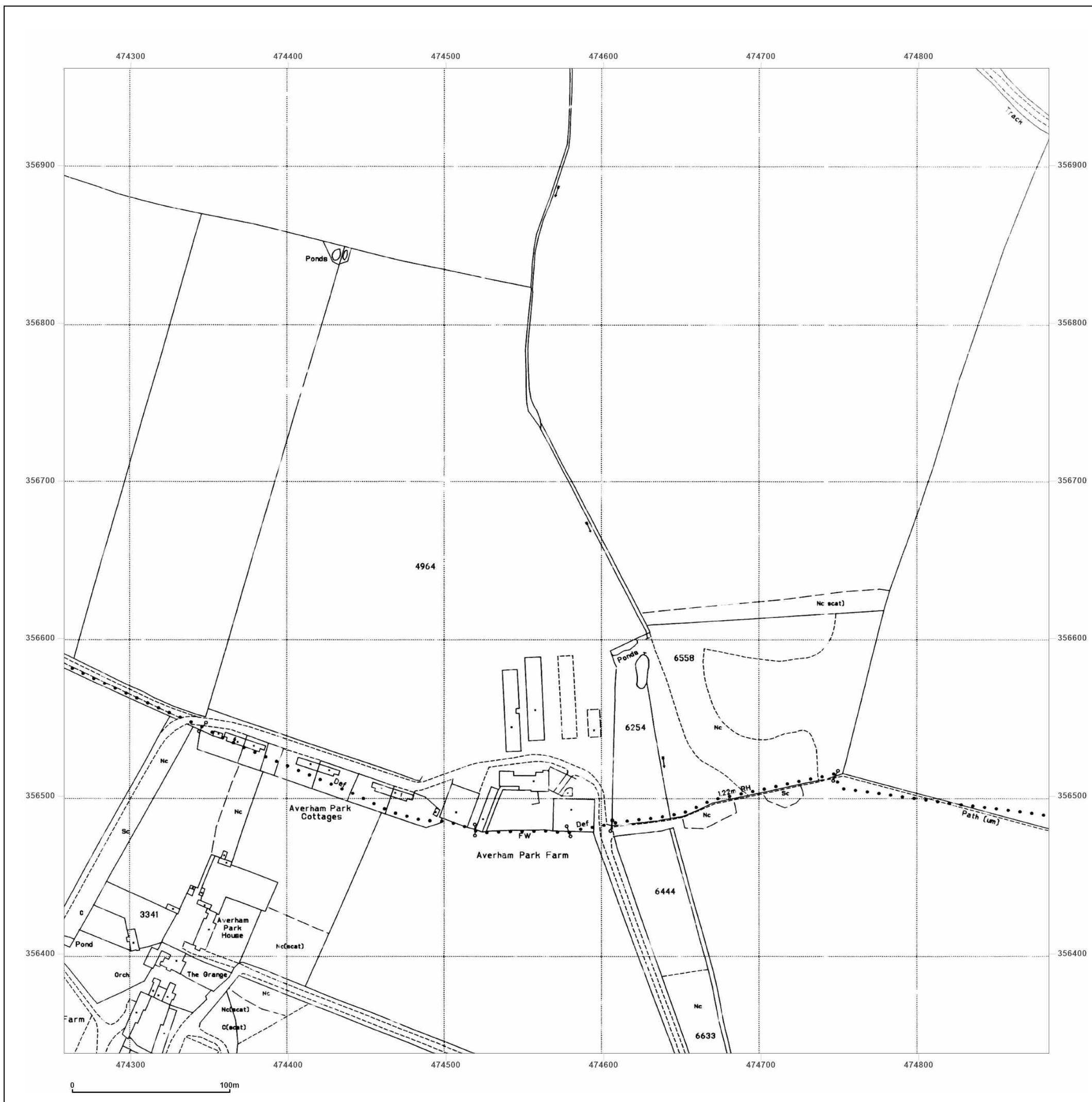


Produced by  
Groundsure Insights  
T: 08444 159000  
E: [info@groundsure.com](mailto:info@groundsure.com)  
W: 

© Crown copyright and database rights 2024 Ordnance Survey 100035207

**Production date:** 24 October 2024

**Map legend available at:**  






**Site Details:**

GNRSP

**Client Ref:** GNRSP  
**Report Ref:** GSIP-2024-16448-21123\_5\_LS\_3\_1  
**Grid Ref:** 475195, 353522

**Map Name:** County Series

**Map date:** 1885

**Scale:** 1:2,500

**Printed at:** 1:2,500



Surveyed 1885  
Revised 1885  
Edition N/A  
Copyright N/A  
Levelled N/A

Surveyed 1885  
Revised 1885  
Edition N/A  
Copyright N/A  
Levelled N/A

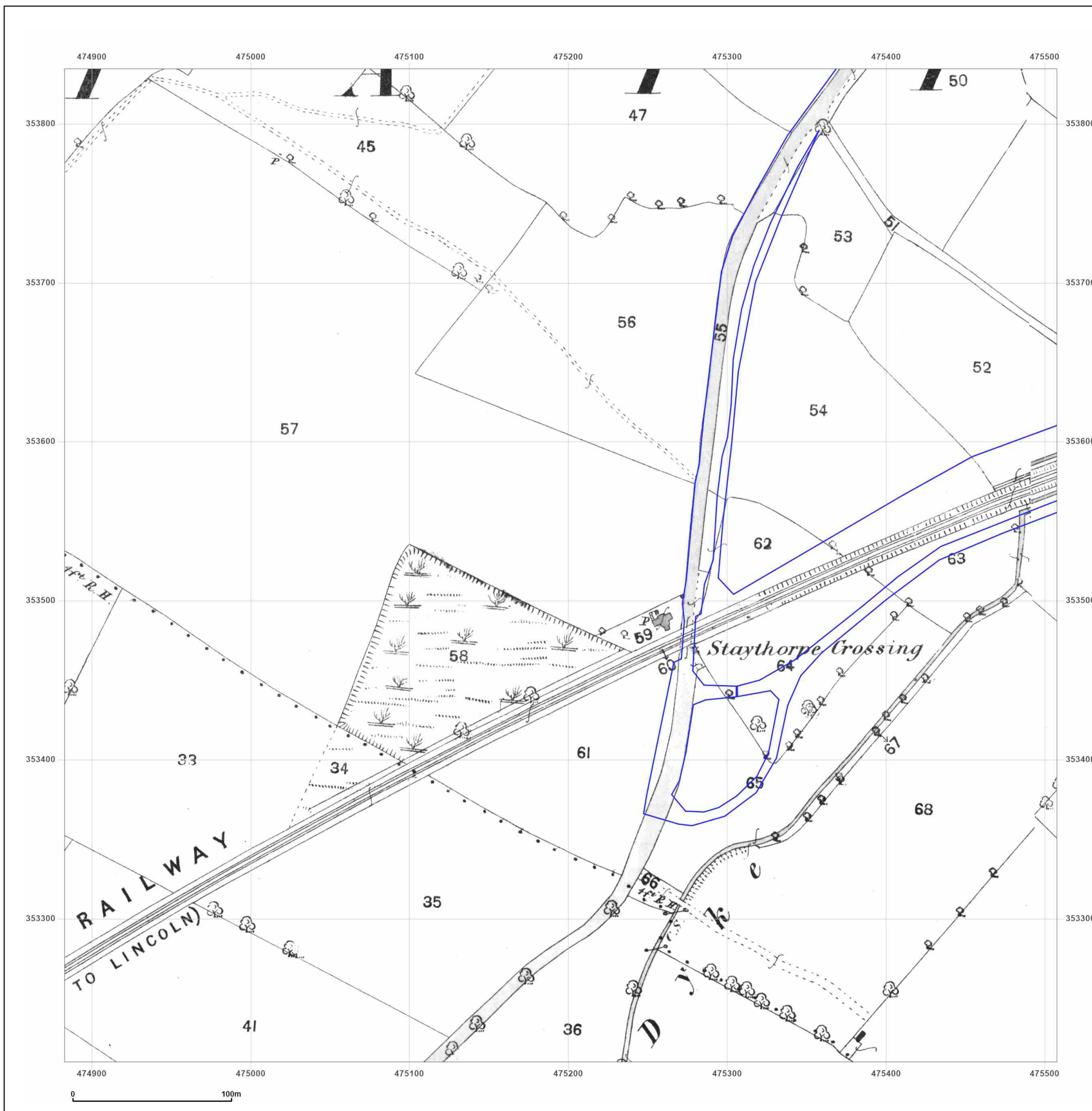


Produced by  
Groundsure Insights  
T: 08444 159000  
E: [info@groundsure.com](mailto:info@groundsure.com)  
W: [www.groundsure.com](https://www.groundsure.com)

© Crown copyright and database rights 2024 Ordnance Survey 100035207

**Production date:** 24 October 2024

**Map legend available at:**



**Site Details:**

GNRSP

**Client Ref:** GNRSP  
**Report Ref:** GSIP-2024-16448-21123\_5\_LS\_3\_1  
**Grid Ref:** 475195, 353522

**Map Name:** County Series

**Map date:** 1900

**Scale:** 1:2,500

**Printed at:** 1:2,500



Surveyed 1900  
Revised 1900  
Edition N/A  
Copyright N/A  
Levelled N/A

Surveyed 1900  
Revised 1900  
Edition N/A  
Copyright N/A  
Levelled N/A

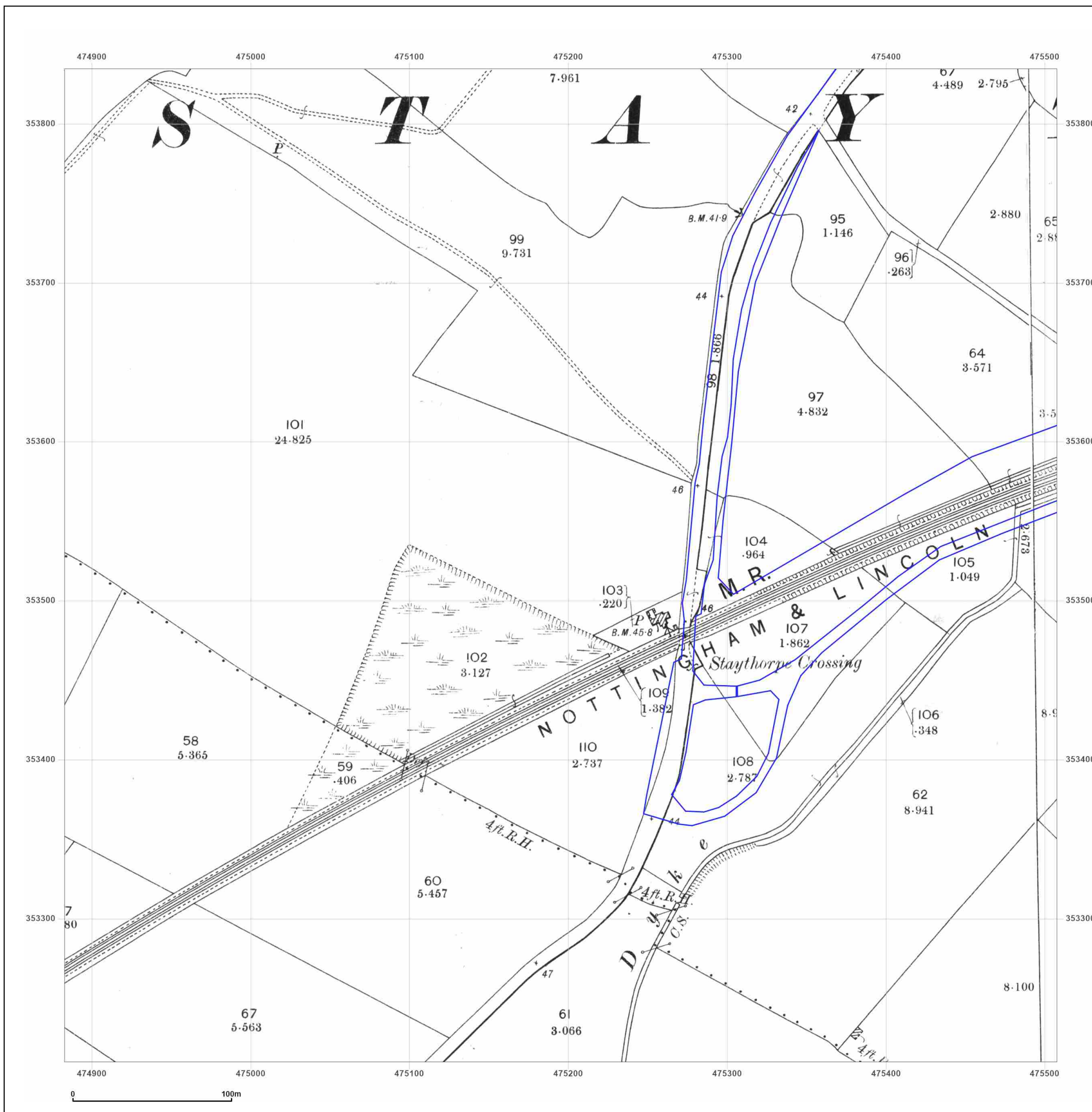


Produced by  
Groundsure Insights  
T: 08444 159000  
E: [info@groundsure.com](mailto:info@groundsure.com)  
W: [www.groundsure.com](https://www.groundsure.com)

© Crown copyright and database rights 2024 Ordnance Survey 100035207

**Production date:** 24 October 2024

**Map legend available at:**





# Site Details:

GNRSP

**Client Ref:** GNRSP  
**Report Ref:** GSIP-2024-16448-21123\_5\_LS\_3\_1  
**Grid Ref:** 475195, 353522

**Map Name:** County Series

**Map date:** 1919

**Scale:** 1:2,500

**Printed at:** 1:2,500



Surveyed 1919  
 Revised 1919  
 Edition N/A  
 Copyright N/A  
 Levelled N/A

Surveyed 1919  
 Revised 1919  
 Edition N/A  
 Copyright N/A  
 Levelled N/A

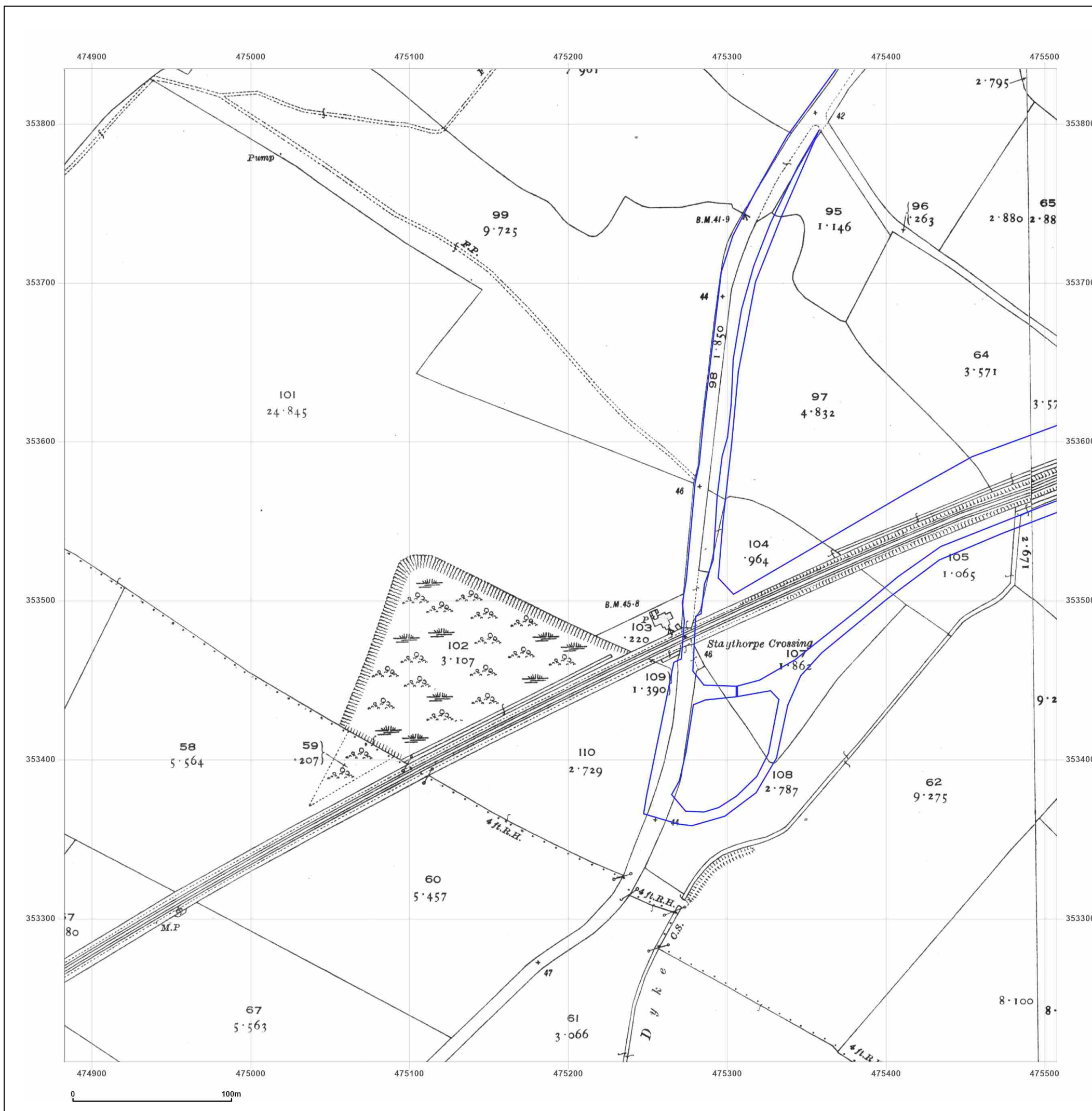


Produced by  
 Groundsure Insights  
 T: 08444 159000  
 E: [info@groundsure.com](mailto:info@groundsure.com)  
 W: [www.groundsure.com](https://www.groundsure.com)

© Crown copyright and database rights 2024 Ordnance Survey 100035207

Production date: 24 October 2024

Map legend available at:





**Site Details:**

GNRSP

**Client Ref:** GNRSP  
**Report Ref:** GSIP-2024-16448-21123\_5\_LS\_3\_1  
**Grid Ref:** 475195, 353522

**Map Name:** National Grid

**Map date:** 1969

**Scale:** 1:2,500

**Printed at:** 1:2,500



Surveyed 1968  
Revised 1968  
Edition N/A  
Copyright 1969  
Levelled 1966

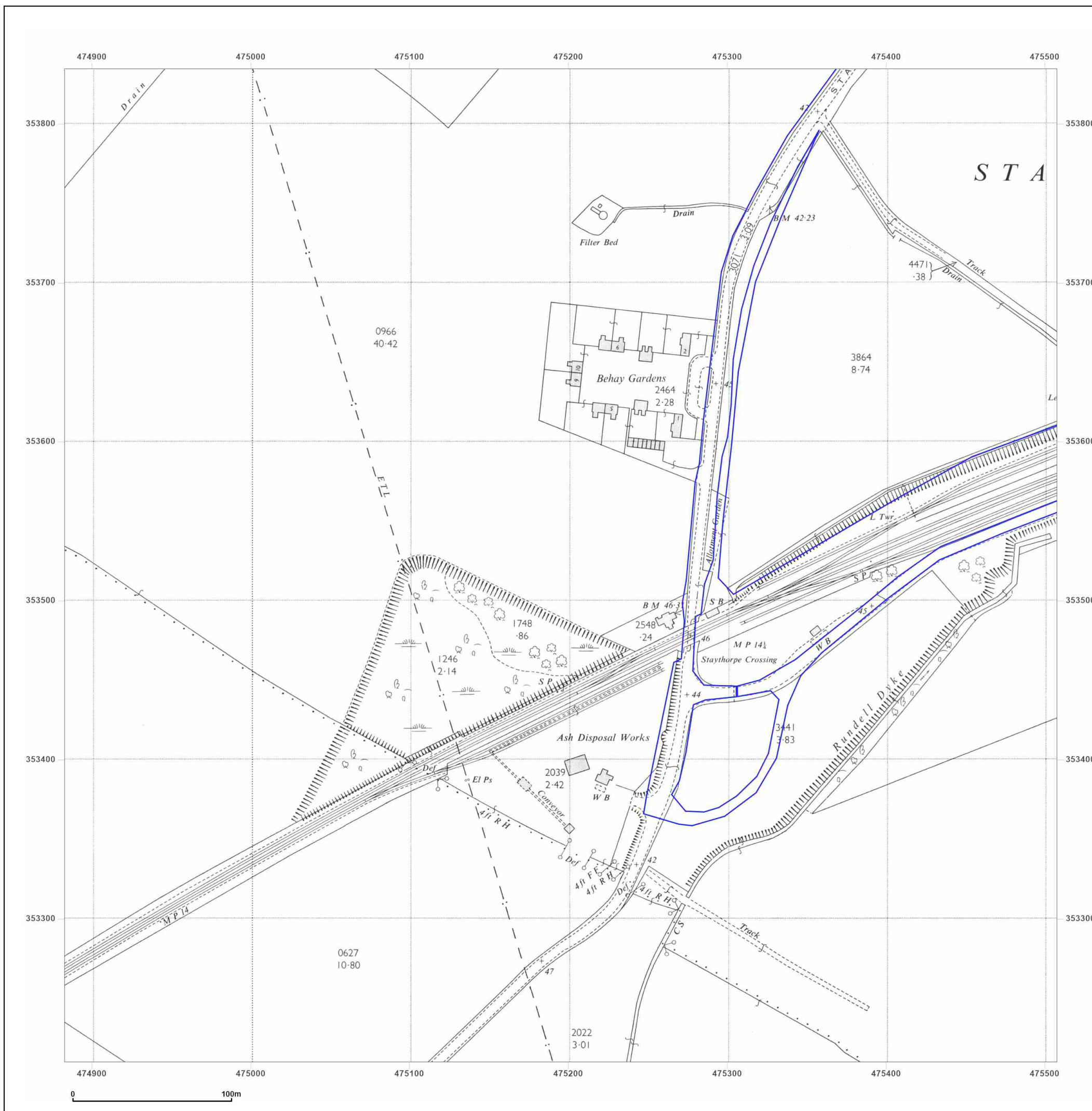


Produced by  
Groundsure Insights  
T: 08444 159000  
E: [info@groundsure.com](mailto:info@groundsure.com)  
W: [www.groundsure.com](https://www.groundsure.com)

© Crown copyright and database rights 2024 Ordnance Survey 100035207

**Production date:** 24 October 2024

**Map legend available at:**



**Site Details:**

GNRSP

**Client Ref:** GNRSP  
**Report Ref:** GSIP-2024-16448-21123\_5\_LS\_3\_1  
**Grid Ref:** 475195, 353522

**Map Name:** National Grid

**Map date:** 1969

**Scale:** 1:2,500

**Printed at:** 1:2,500



Surveyed N/A  
Revised N/A  
Edition N/A  
Copyright N/A  
Levelled N/A

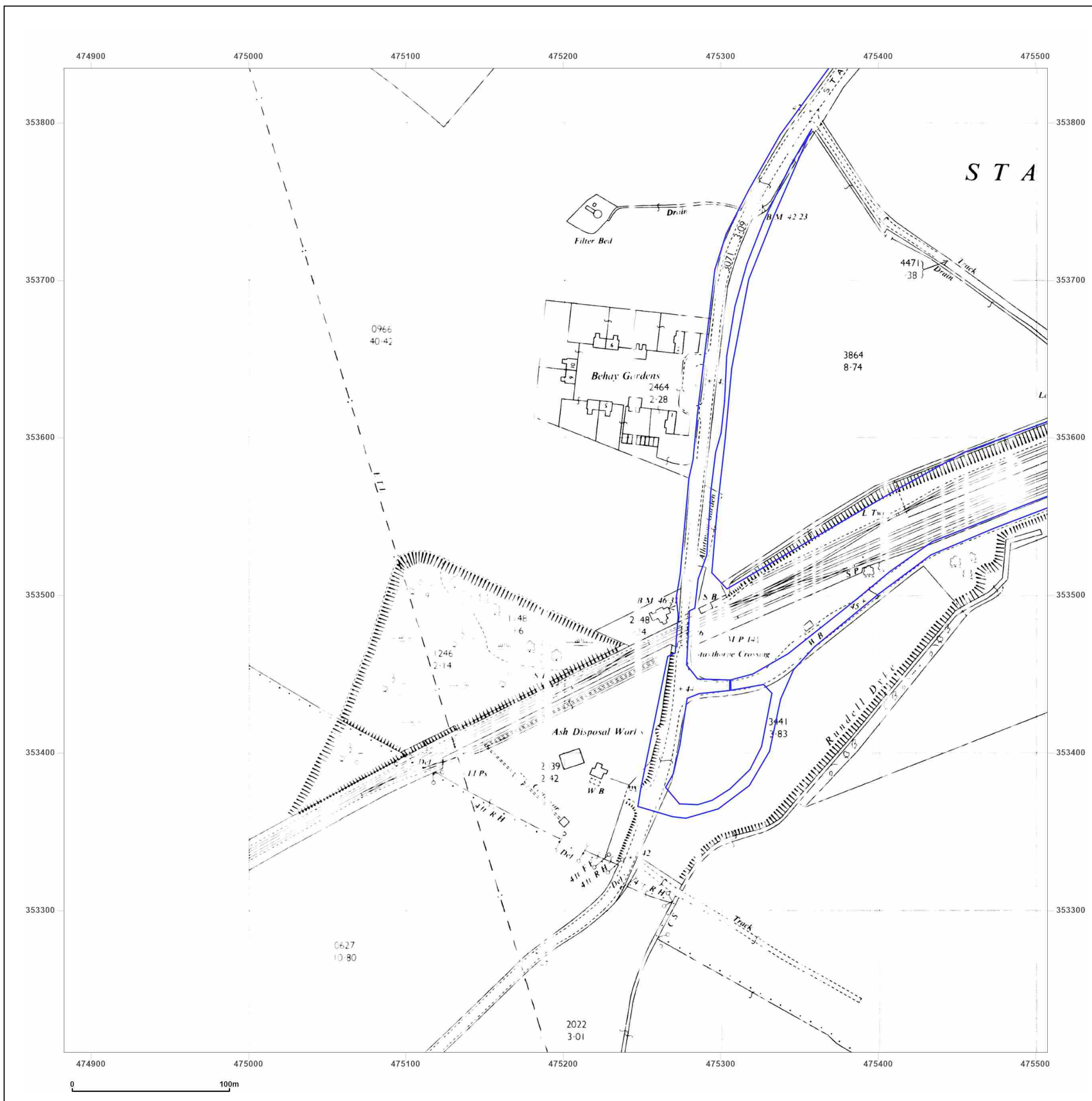


Produced by  
Groundsure Insights  
T: 08444 159000  
E: [info@groundsure.com](mailto:info@groundsure.com)  
W: [www.groundsure.com](https://www.groundsure.com)

© Crown copyright and database rights 2024 Ordnance Survey 100035207

**Production date:** 24 October 2024

**Map legend available at:**









Site Details:

GNRSP

Client Ref: GNRSP  
Report Ref: GSIP-2024-16448-21123\_5\_LS\_3\_1  
Grid Ref: 475195, 353522

Map Name: National Grid

Map date: 1990-1994

Scale: 1:2,500

Printed at: 1:2,500



Surveyed N/A  
Revised N/A  
Edition N/A  
Copyright 1994  
Levelled N/A

Surveyed 1966  
Revised 1990  
Edition N/A  
Copyright 1990  
Levelled 1966

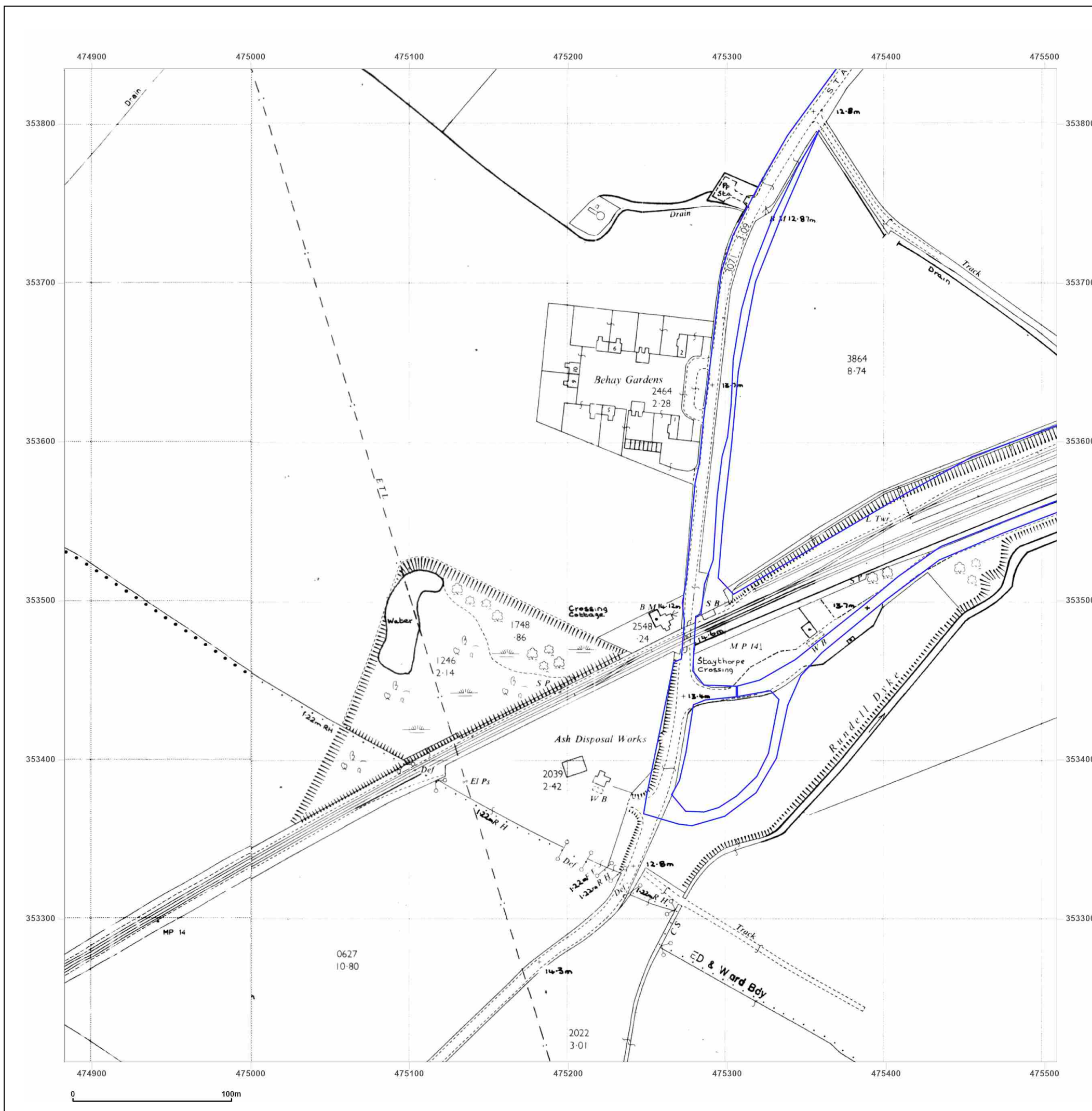


Produced by  
Groundsure Insights  
T: 08444 159000  
E: [info@groundsure.com](mailto:info@groundsure.com)  
W: [www.groundsure.com](https://www.groundsure.com)

© Crown copyright and database rights 2024 Ordnance Survey 100035207

Production date: 24 October 2024

Map legend available at:



**Site Details:**

GNRSP

**Client Ref:** GNRSP  
**Report Ref:** GSIP-2024-16448-21123\_5\_LS\_3\_2  
**Grid Ref:** 475195, 354147

**Map Name:** County Series

**Map date:** 1885

**Scale:** 1:2,500

**Printed at:** 1:2,500



Surveyed 1885  
Revised 1885  
Edition N/A  
Copyright N/A  
Levelled N/A

Surveyed 1885  
Revised 1885  
Edition N/A  
Copyright N/A  
Levelled N/A

Surveyed 1885  
Revised 1885  
Edition N/A  
Copyright N/A  
Levelled N/A


Surveyed 1885  
Revised 1885  
Edition N/A  
Copyright N/A  
Levelled N/A

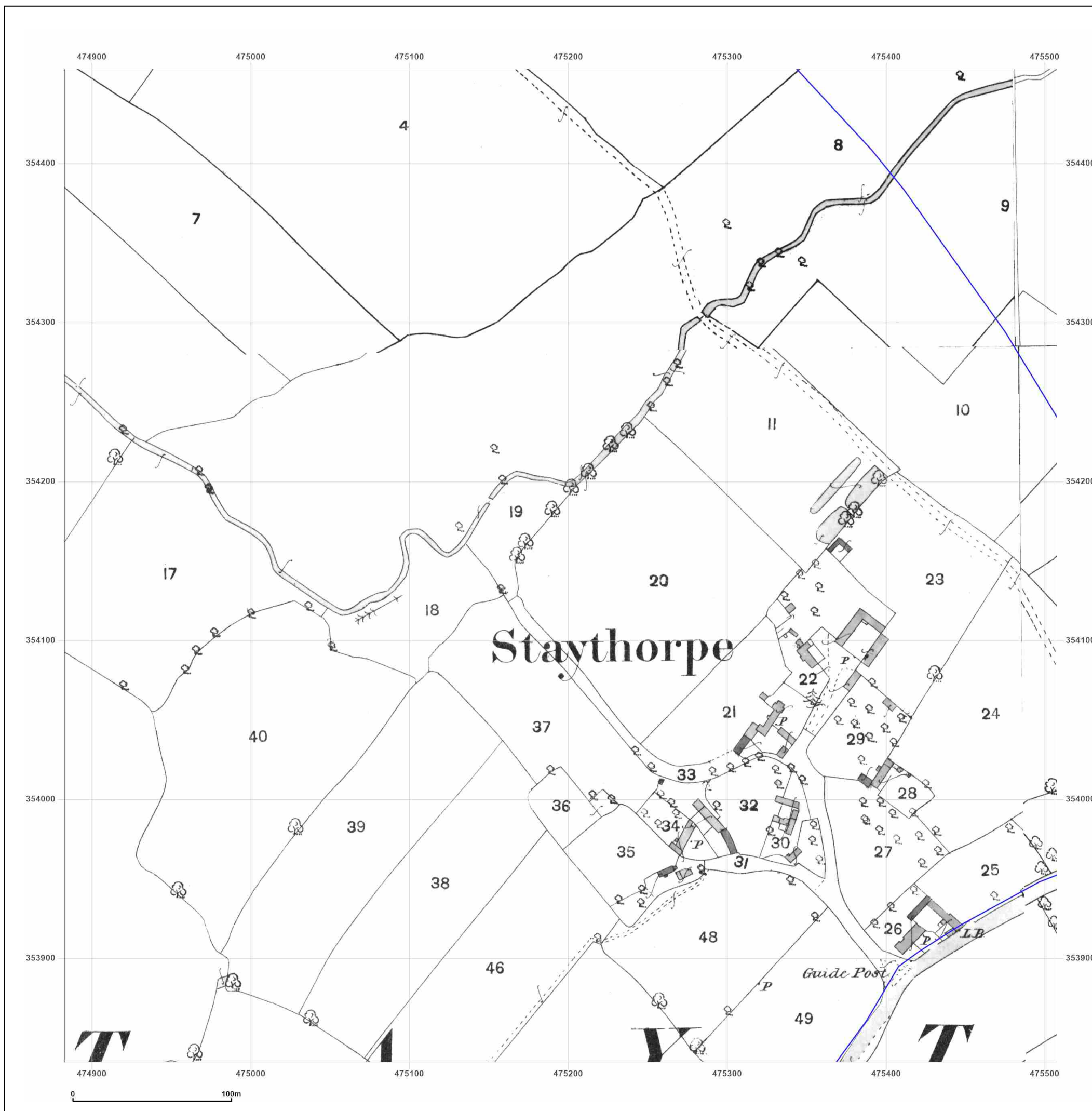


Produced by  
Groundsure Insights  
T: 08444 159000  
E: [info@groundsure.com](mailto:info@groundsure.com)  
W: 

© Crown copyright and database rights 2024 Ordnance Survey 100035207

**Production date:** 24 October 2024

**Map legend available at:** 





**Site Details:**

GNRSP

**Client Ref:** GNRSP  
**Report Ref:** GSIP-2024-16448-21123\_5\_LS\_3\_2  
**Grid Ref:** 475195, 354147

**Map Name:** County Series

**Map date:** 1900

**Scale:** 1:2,500

**Printed at:** 1:2,500



Surveyed 1900  
Revised 1900  
Edition N/A  
Copyright N/A  
Levelled N/A

Surveyed 1900  
Revised 1900  
Edition N/A  
Copyright N/A  
Levelled N/A

Surveyed 1900  
Revised 1900  
Edition N/A  
Copyright N/A  
Levelled N/A

Surveyed 1900  
Revised 1900  
Edition N/A  
Copyright N/A  
Levelled N/A

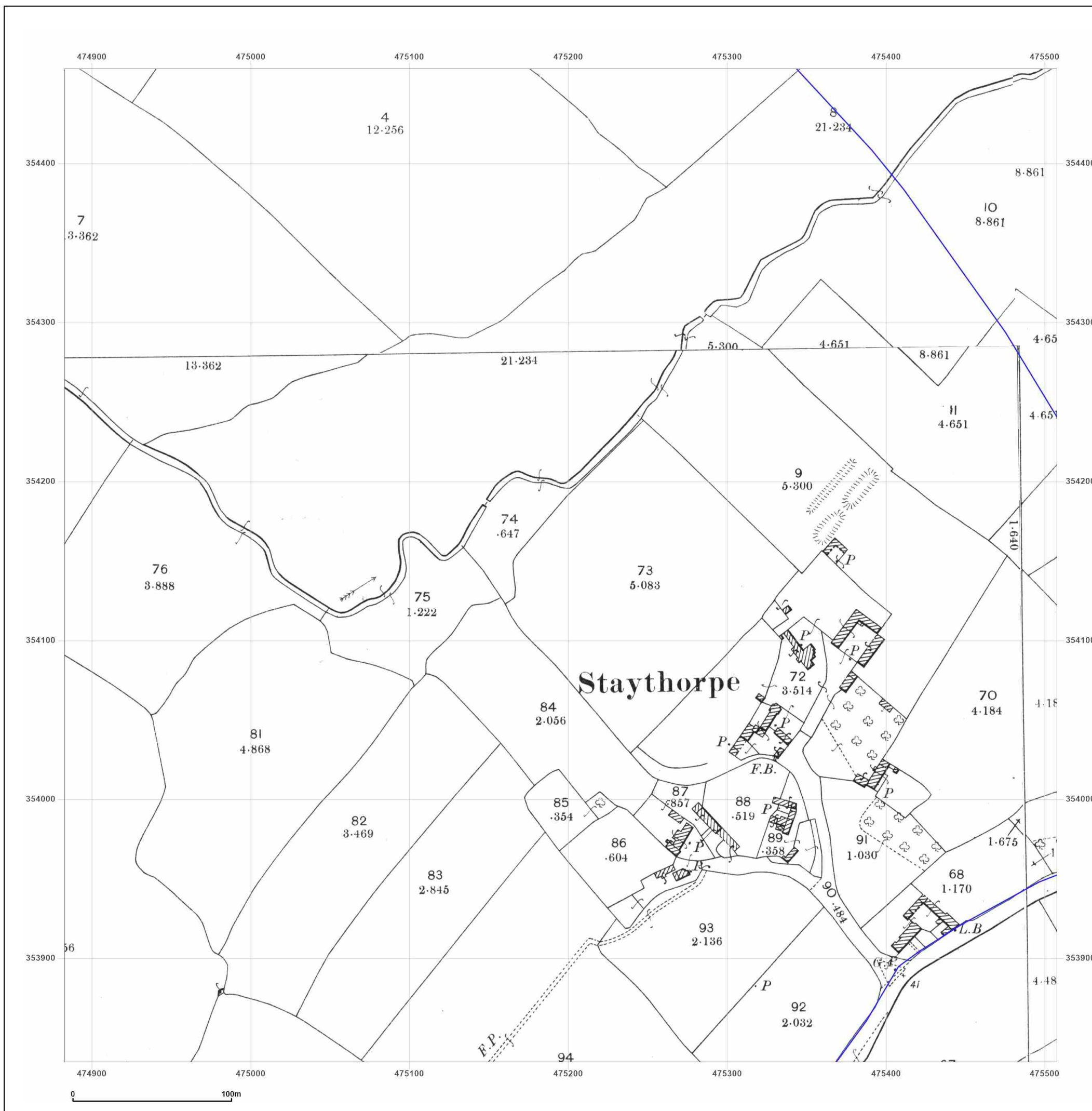


Produced by  
Groundsure Insights  
T: 08444 159000  
E: [info@groundsure.com](mailto:info@groundsure.com)  
W: [www.groundsure.com](https://www.groundsure.com)

© Crown copyright and database rights 2024 Ordnance Survey 100035207

**Production date:** 24 October 2024

**Map legend available at:**





**Site Details:**

GNRSP

**Client Ref:** GNRSP  
**Report Ref:** GSIP-2024-16448-21123\_5\_LS\_3\_2  
**Grid Ref:** 475195, 354147

**Map Name:** County Series

**Map date:** 1919-1920

**Scale:** 1:2,500

**Printed at:** 1:2,500



Surveyed 1920  
Revised 1920  
Edition N/A  
Copyright N/A  
Levelled N/A

Surveyed 1919  
Revised 1919  
Edition N/A  
Copyright N/A  
Levelled N/A

Surveyed 1919  
Revised 1919  
Edition N/A  
Copyright N/A  
Levelled N/A

Surveyed 1919  
Revised 1919  
Edition N/A  
Copyright N/A  
Levelled N/A

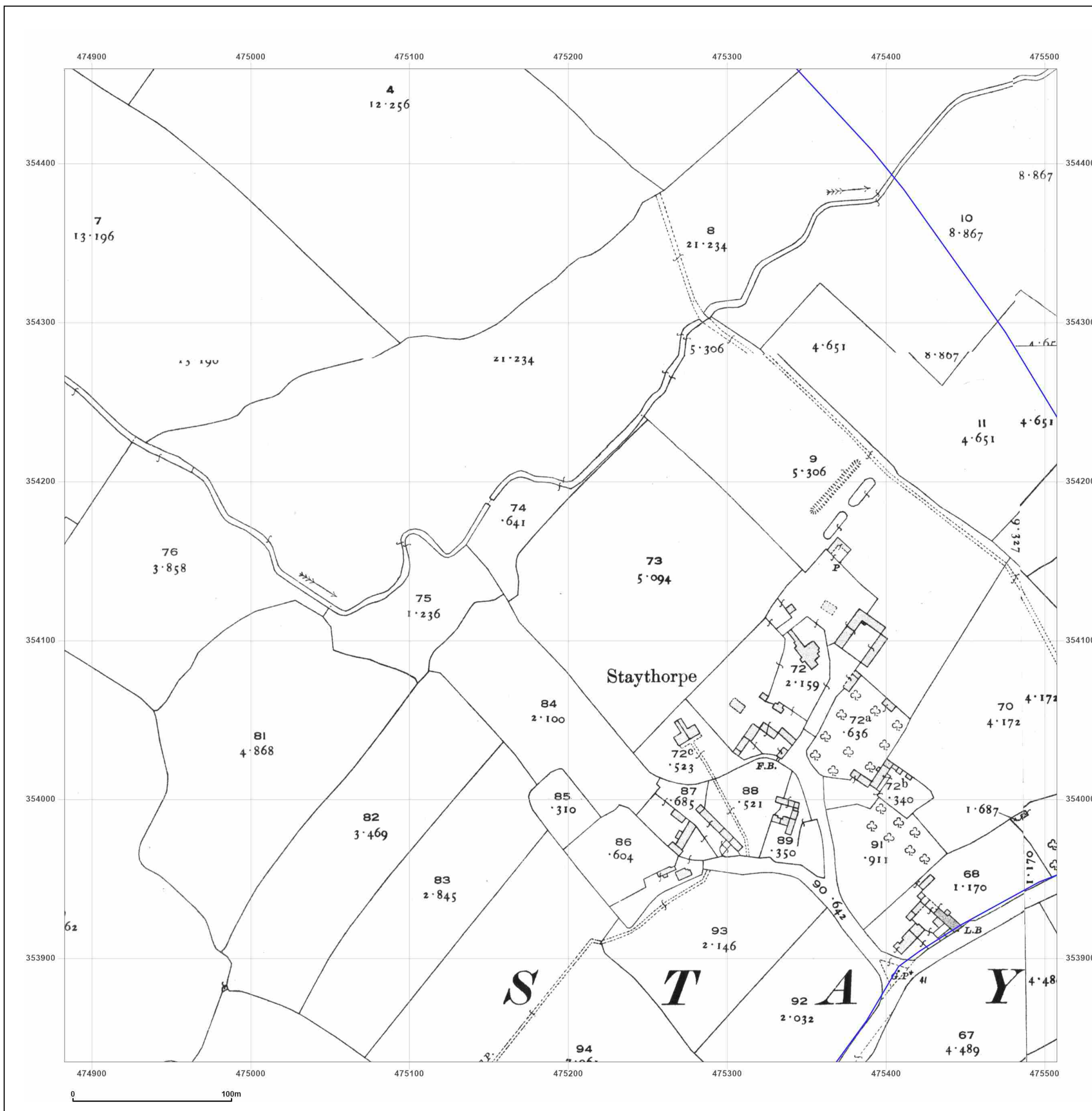


Produced by  
Groundsure Insights  
T: 08444 159000  
E: [info@groundsure.com](mailto:info@groundsure.com)  
W: [www.groundsure.com](https://www.groundsure.com)

© Crown copyright and database rights 2024 Ordnance Survey 100035207

**Production date:** 24 October 2024

**Map legend available at:**



**Site Details:**

GNRSP

**Client Ref:** GNRSP  
**Report Ref:** GSIP-2024-16448-21123\_5\_LS\_3\_2  
**Grid Ref:** 475195, 354147

**Map Name:** National Grid

**Map date:** 1969

**Scale:** 1:2,500

**Printed at:** 1:2,500



Surveyed 1968  
Revised 1968  
Edition N/A  
Copyright 1969  
Levelled 1966


Surveyed 1968  
Revised 1968  
Edition N/A  
Copyright 1969  
Levelled 1966

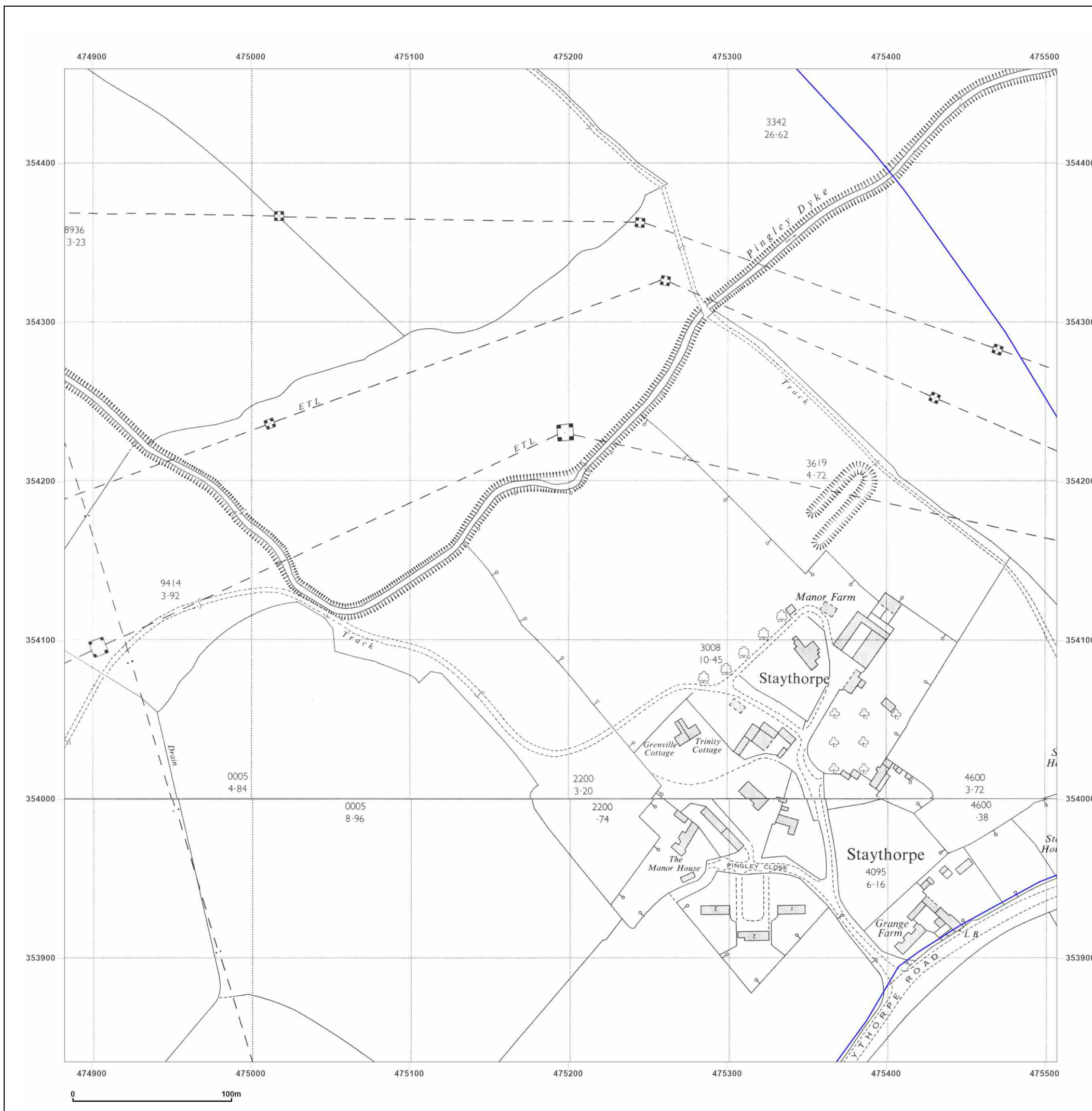


Produced by  
Groundsure Insights  
T: 08444 159000  
E: [info@groundsure.com](mailto:info@groundsure.com)  
W: 

© Crown copyright and database rights 2024 Ordnance Survey 100035207

**Production date:** 24 October 2024

**Map legend available at:** 





**Site Details:**

GNRSP

**Client Ref:** GNRSP  
**Report Ref:** GSIP-2024-16448-21123\_5\_LS\_3\_2  
**Grid Ref:** 475195, 354147

**Map Name:** National Grid

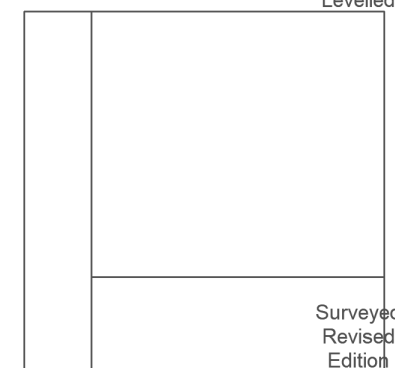
**Map date:** 1969

**Scale:** 1:2,500

**Printed at:** 1:2,500



Surveyed N/A  
Revised N/A  
Edition N/A  
Copyright N/A  
Levelled N/A



Surveyed N/A  
Revised N/A  
Edition N/A  
Copyright N/A  
Levelled N/A

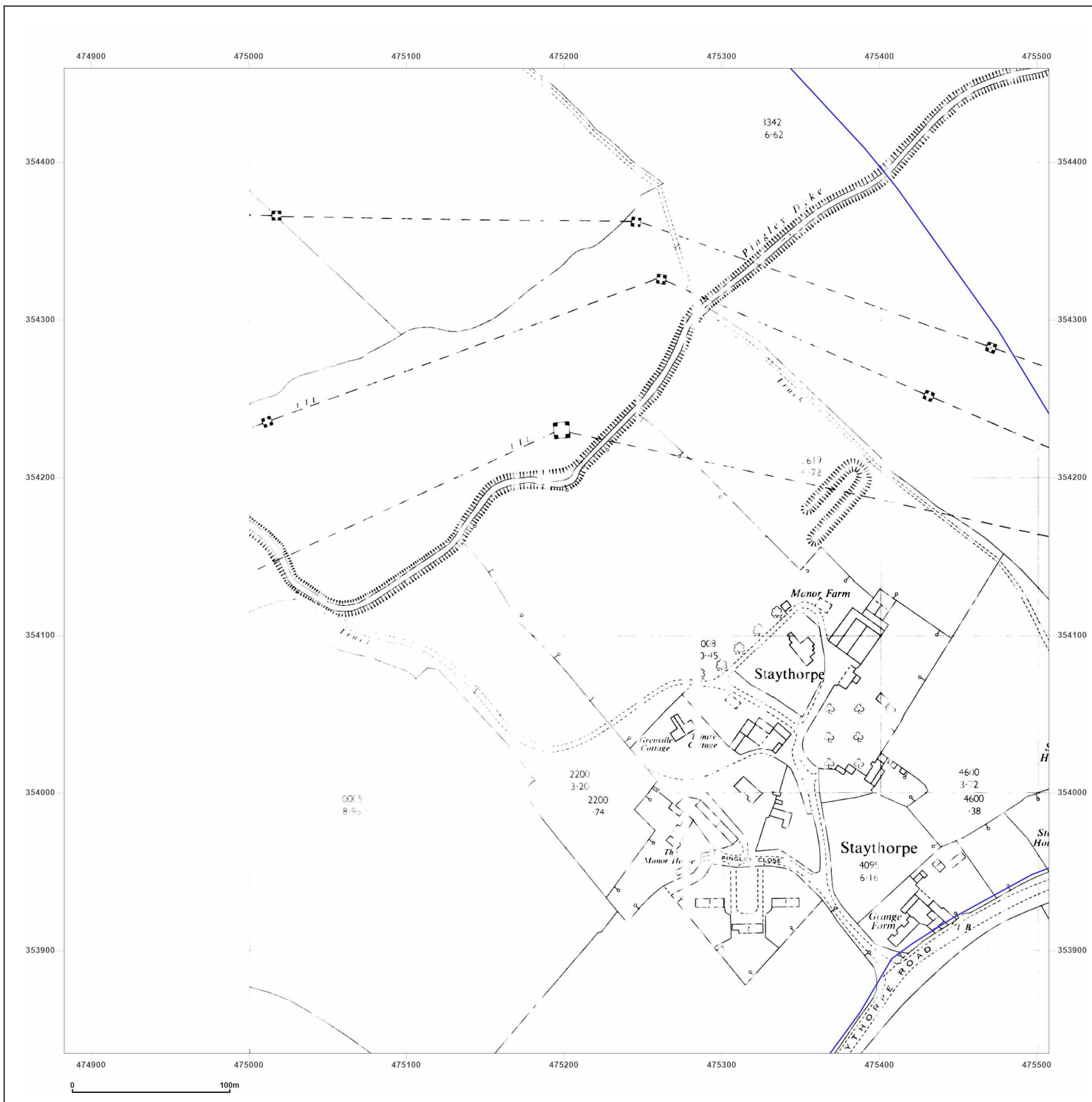


Produced by  
Groundsure Insights  
T: 08444 159000  
E: [info@groundsure.com](mailto:info@groundsure.com)  
W: [www.groundsure.com](https://www.groundsure.com)

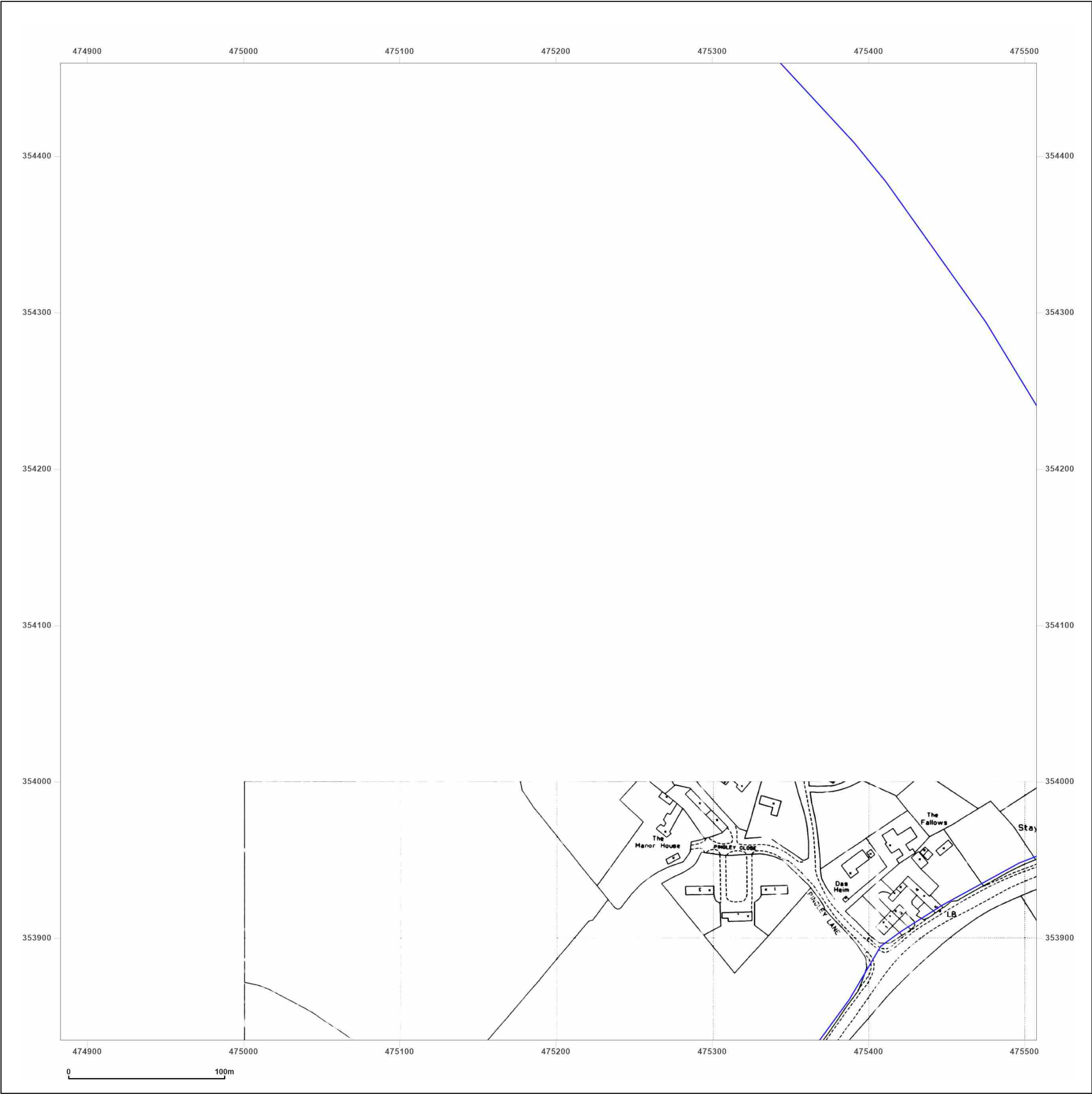
© Crown copyright and database rights 2024 Ordnance Survey 100035207

**Production date:** 24 October 2024

**Map legend available at:**









**Site Details:**

GNRSP


**Client Ref:** GNRSP  
**Report Ref:** GSIP-2024-16448-21123\_5\_LS\_3\_2  
**Grid Ref:** 475195, 354147

**Map Name:** National Grid  
**Map date:** 1993  
**Scale:** 1:2,500  
**Printed at:** 1:2,500





Surveyed N/A  
Revised N/A  
Edition N/A  
Copyright 1993  
Levelled N/A



Produced by  
Groundsure Insights  
T: 08444 159000  
E: [info@groundsure.com](mailto:info@groundsure.com)  
W: XXXXXXXXXX

© Crown copyright and database rights 2024 Ordnance Survey 100035207

Production date: 24 October 2024

Map legend available at: XXXXXXXXXX

**Site Details:**

GNRSP

**Client Ref:** GNRSP  
**Report Ref:** GSIP-2024-16448-21123\_5\_LS\_3\_2  
**Grid Ref:** 475195, 354147

**Map Name:** National Grid

**Map date:** 1990-1994

**Scale:** 1:2,500

**Printed at:** 1:2,500



Surveyed N/A  
Revised N/A  
Edition N/A  
Copyright 1994  
Levelled N/A

Surveyed N/A  
Revised N/A  
Edition N/A  
Copyright 1993  
Levelled N/A

Surveyed N/A  
Revised N/A  
Edition N/A  
Copyright 1994  
Levelled N/A

Surveyed 1966  
Revised 1990  
Edition N/A  
Copyright 1990  
Levelled 1966

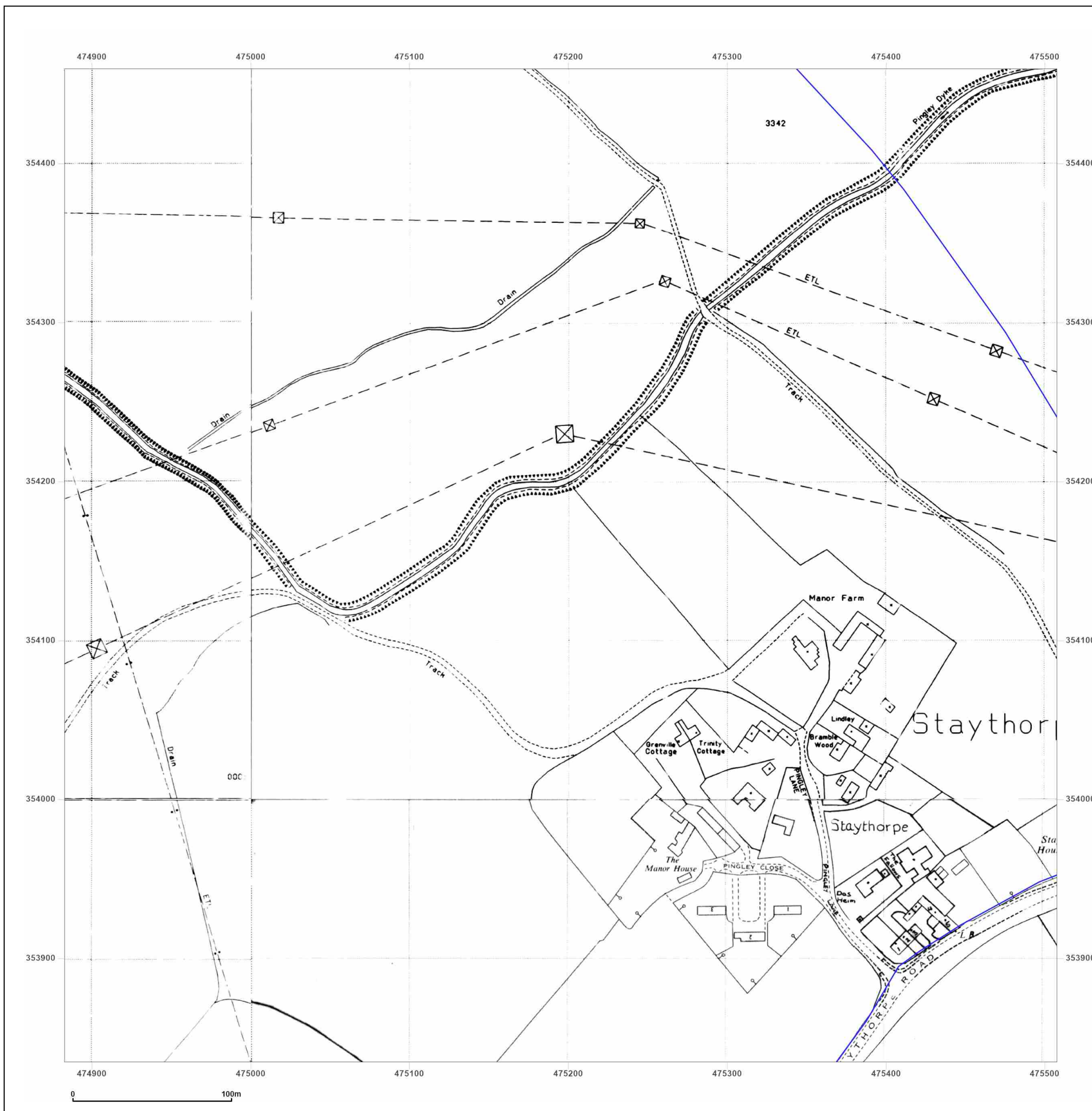


Produced by  
Groundsure Insights  
T: 08444 159000  
E: [info@groundsure.com](mailto:info@groundsure.com)  
W: [www.groundsure.com](https://www.groundsure.com)

© Crown copyright and database rights 2024 Ordnance Survey 100035207

**Production date:** 24 October 2024

**Map legend available at:**



**Site Details:**

GNRSP

**Client Ref:** GNRSP  
**Report Ref:** GSIP-2024-16448-21123\_5\_LS\_3\_3  
**Grid Ref:** 475195, 354773

**Map Name:** County Series

**Map date:** 1885

**Scale:** 1:2,500

**Printed at:** 1:2,500



Surveyed 1885  
Revised 1885  
Edition N/A  
Copyright N/A  
Levelled N/A


Surveyed 1885  
Revised 1885  
Edition N/A  
Copyright N/A  
Levelled N/A

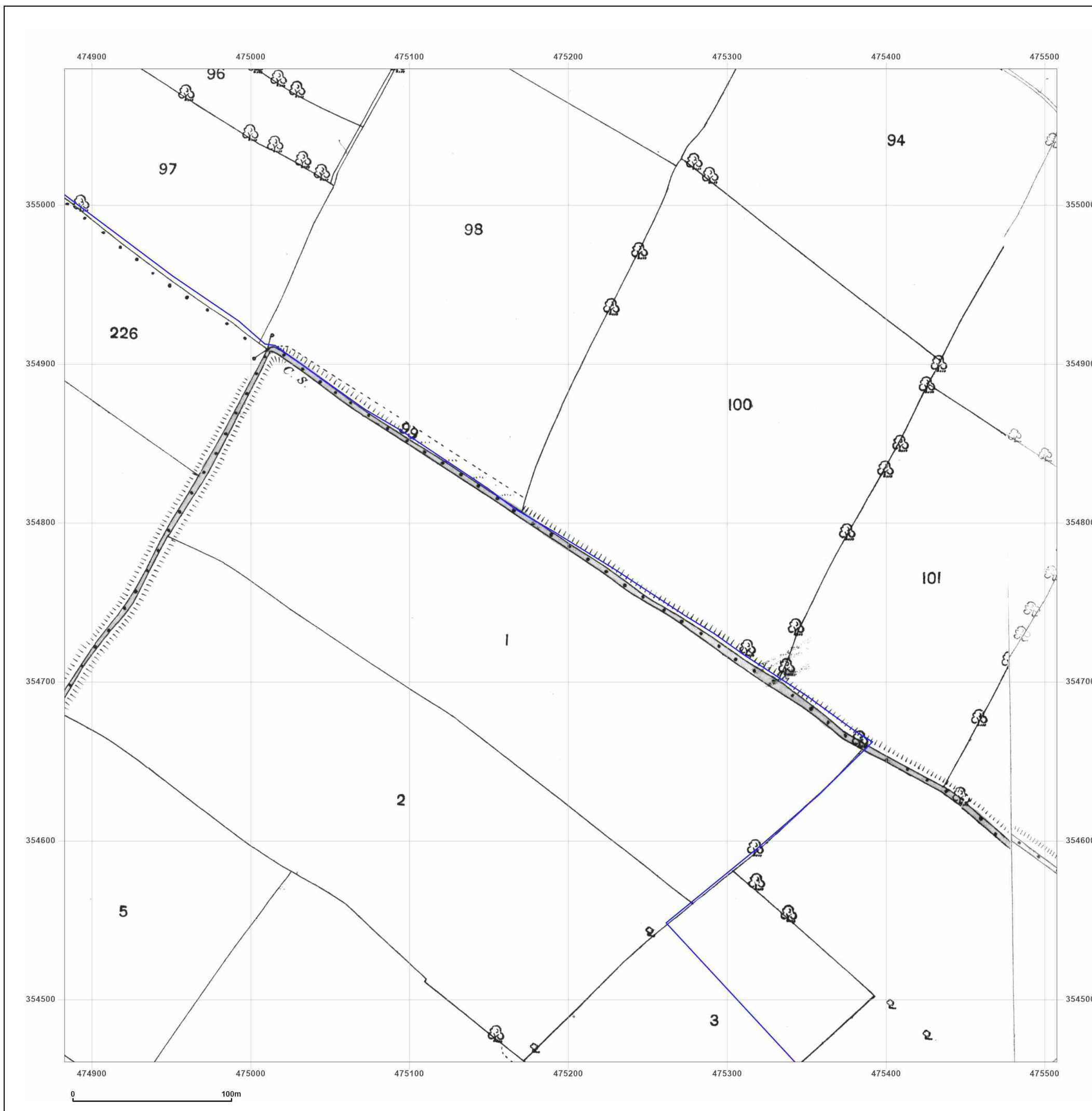


Produced by  
Groundsure Insights  
T: 08444 159000  
E: [info@groundsure.com](mailto:info@groundsure.com)  
W: 

© Crown copyright and database rights 2024 Ordnance Survey 100035207

**Production date:** 24 October 2024

**Map legend available at:** 





#### Site Details:

GNRSP

**Client Ref:** GNRSP  
**Report Ref:** GSIP-2024-16448-21123\_5\_LS\_3\_3  
**Grid Ref:** 475195, 354773

**Map Name:** County Series

**Map date:** 1900


**Scale:** 1:2,500

**Printed at:** 1:2,500



Surveyed 1900  
 Revised 1900  
 Edition N/A  
 Copyright N/A  
 Levelled N/A

Surveyed 1900  
 Revised 1900  
 Edition N/A  
 Copyright N/A  
 Levelled N/A




Produced by  
 Groundsure Insights  
 T: 08444 159000  
 E: [info@groundsure.com](mailto:info@groundsure.com)  
 W: [REDACTED]

© Crown copyright and database rights 2024 Ordnance Survey 100035207

**Production date:** 24 October 2024

**Map legend available at:** [REDACTED]



**Site Details:**

GNRSP

**Client Ref:** GNRSP  
**Report Ref:** GSIP-2024-16448-21123\_5\_LS\_3\_3  
**Grid Ref:** 475195, 354773

**Map Name:** County Series

**Map date:** 1919-1920

**Scale:** 1:2,500

**Printed at:** 1:2,500



Surveyed 1920  
Revised 1920  
Edition N/A  
Copyright N/A  
Levelled N/A

Surveyed 1919  
Revised 1919  
Edition N/A  
Copyright N/A  
Levelled N/A

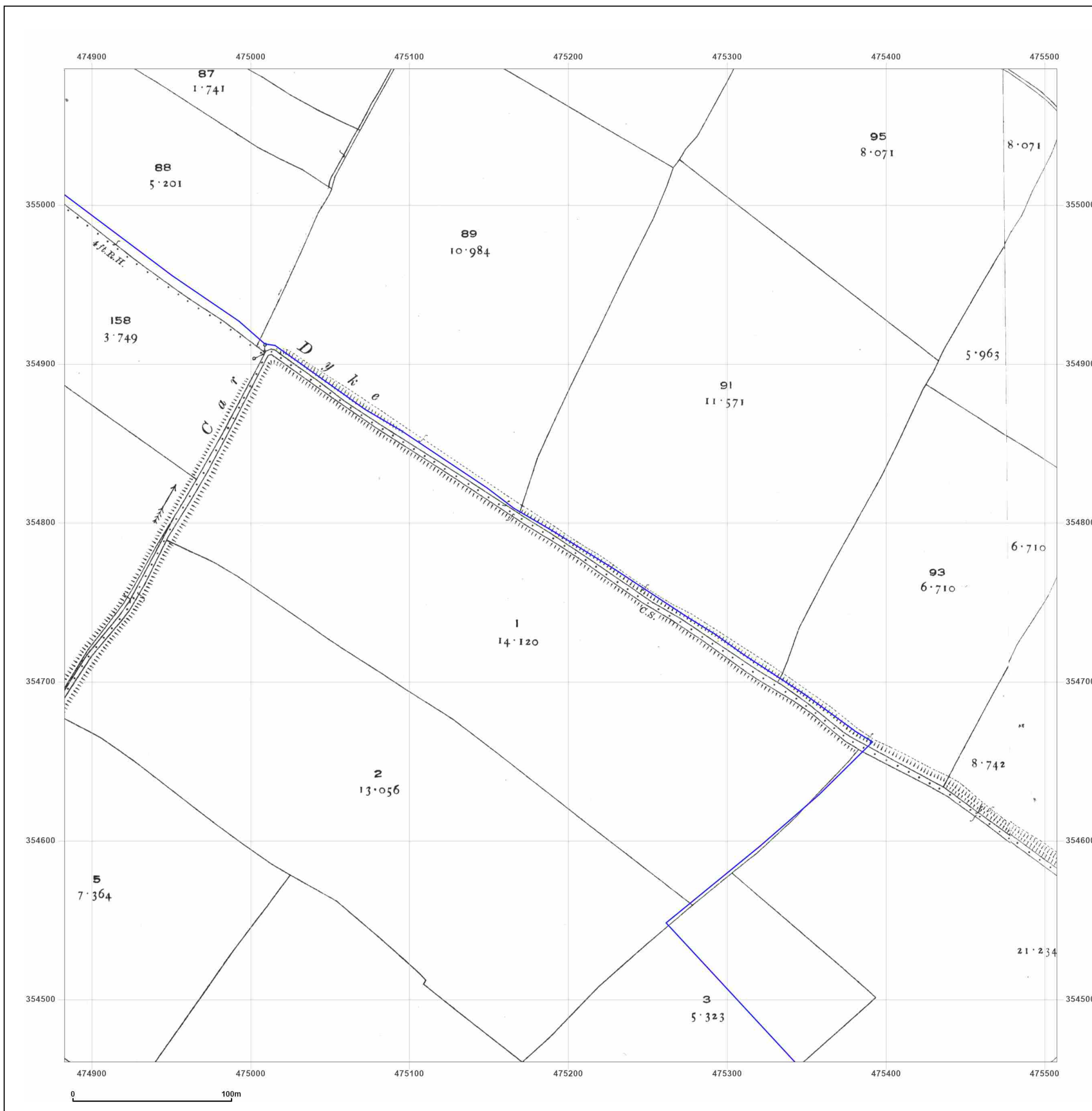


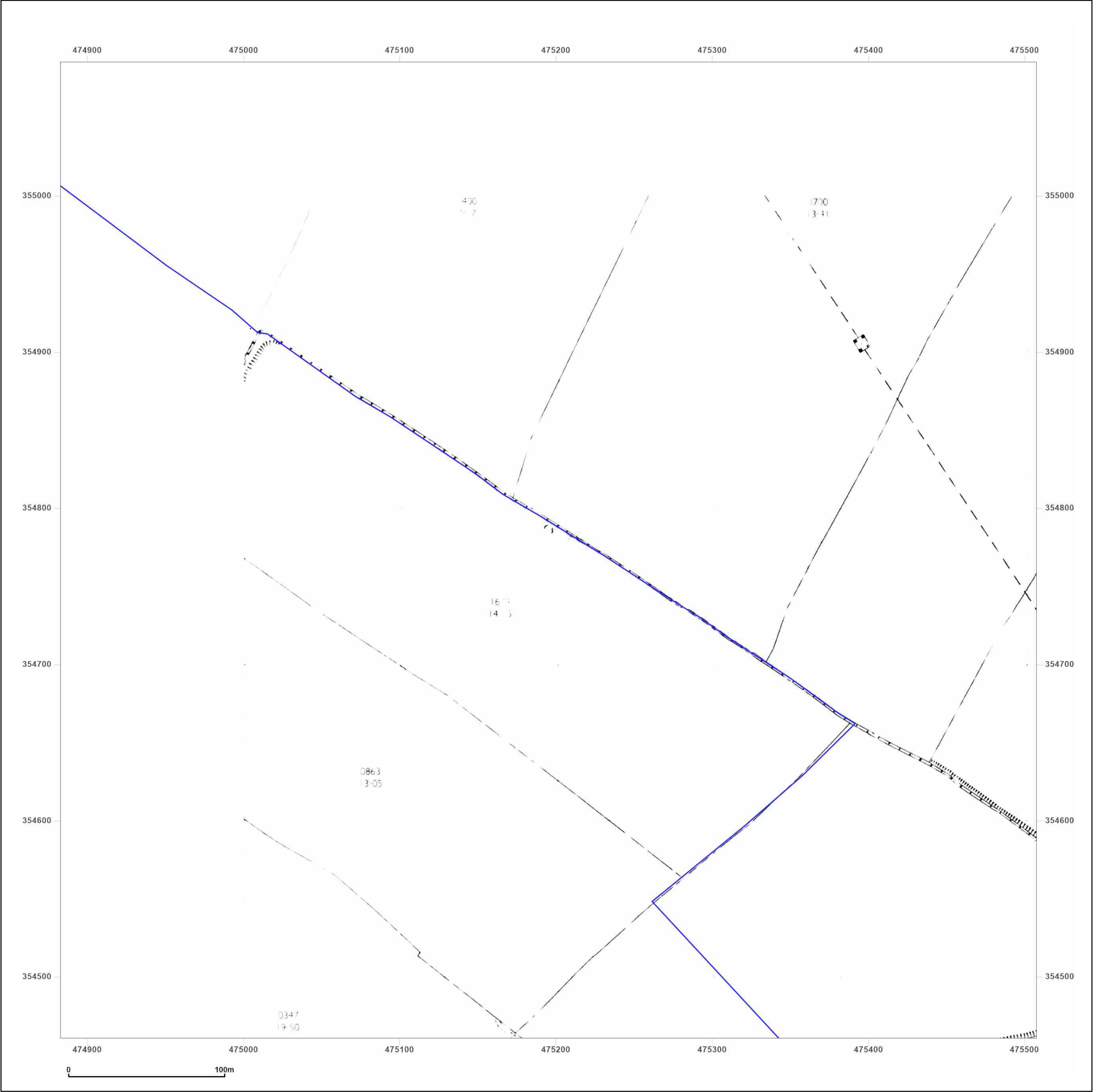
Produced by  
Groundsure Insights  
T: 08444 159000  
E: [info@groundsure.com](mailto:info@groundsure.com)  
W: [www.groundsure.com](https://www.groundsure.com)

© Crown copyright and database rights 2024 Ordnance Survey 100035207

**Production date:** 24 October 2024

**Map legend available at:**







**Site Details:**  
GNRSP


**Client Ref:** GNRSP  
**Report Ref:** GSIP-2024-16448-21123\_5\_LS\_3\_3  
**Grid Ref:** 475195, 354773


**Map Name:** National Grid  
**Map date:** 1969  
**Scale:** 1:2,500  
**Printed at:** 1:2,500





Surveyed N/A  
Revised N/A  
Edition N/A  
Copyright N/A  
Levelled N/A



Produced by  
Groundsure Insights  
T: 08444 159000  
E: [info@groundsure.com](mailto:info@groundsure.com)  
W: 

© Crown copyright and database rights 2024 Ordnance Survey 100035207

Production date: 24 October 2024

Map legend available at: 





Site Details:

GNRSP

**Client Ref:** GNRSP  
**Report Ref:** GSIP-2024-16448-21123\_5\_LS\_3\_3  
**Grid Ref:** 475195, 354773

**Map Name:** National Grid

**Map date:** 1993-1994

**Scale:** 1:2,500

**Printed at:** 1:2,500



Surveyed N/A  
Revised N/A  
Edition N/A  
Copyright 1994  
Levelled N/A

Surveyed N/A  
Revised N/A  
Edition N/A  
Copyright 1994  
Levelled N/A

Surveyed N/A  
Revised N/A  
Edition N/A  
Copyright 1994  
Levelled N/A

Surveyed N/A  
Revised N/A  
Edition N/A  
Copyright 1993  
Levelled N/A

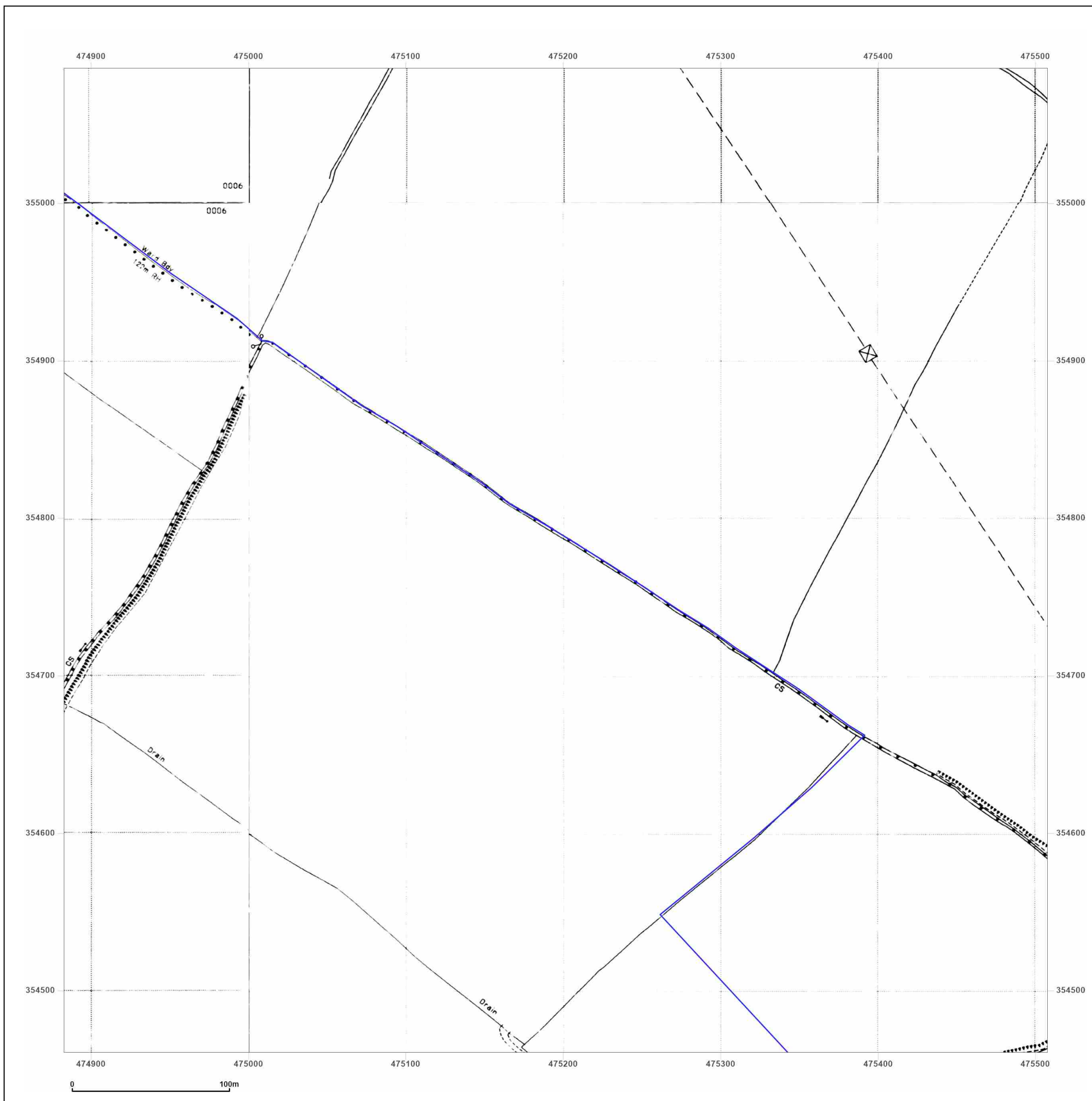


Produced by  
Groundsure Insights  
T: 08444 159000  
E: [info@groundsure.com](mailto:info@groundsure.com)  
W: XXXXXXXXXX

© Crown copyright and database rights 2024 Ordnance Survey 100035207

Production date: 24 October 2024

Map legend available at:  
XXXXXXXXXX



**Site Details:**

GNRSP

**Client Ref:** GNRSP  
**Report Ref:** GSIP-2024-16448-21123\_5\_LS\_3\_4  
**Grid Ref:** 475195, 355398

**Map Name:** County Series

**Map date:** 1885

**Scale:** 1:2,500

**Printed at:** 1:2,500



Surveyed 1885  
Revised 1885  
Edition N/A  
Copyright N/A  
Levelled N/A

Surveyed 1885  
Revised 1885  
Edition N/A  
Copyright N/A  
Levelled N/A

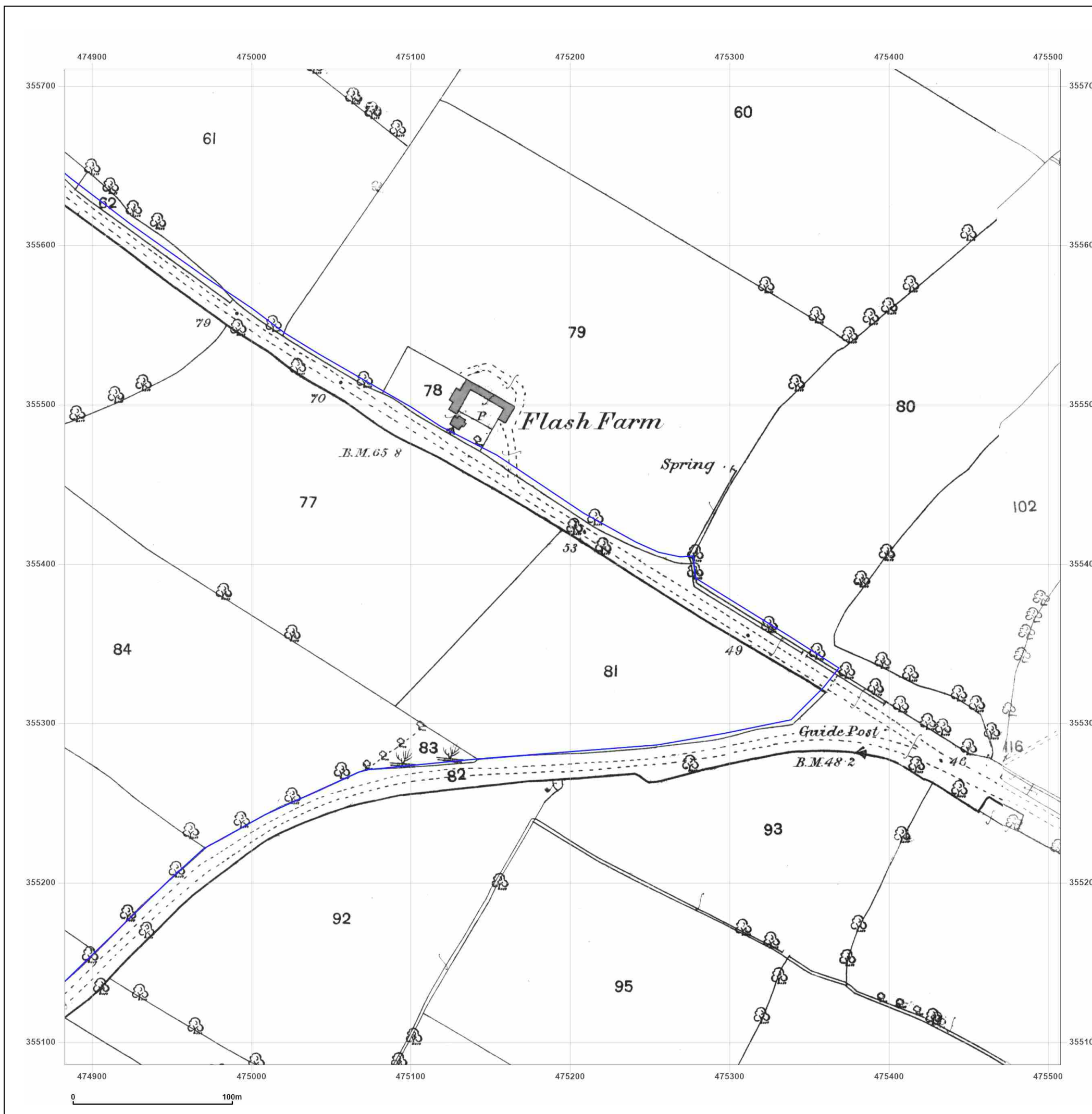


Produced by  
Groundsure Insights  
T: 08444 159000  
E: [info@groundsure.com](mailto:info@groundsure.com)  
W: [www.groundsure.com](https://www.groundsure.com)

© Crown copyright and database rights 2024 Ordnance Survey 100035207

**Production date:** 24 October 2024

**Map legend available at:**





#### Site Details:

GNRSP

**Client Ref:** GNRSP  
**Report Ref:** GSIP-2024-16448-21123\_5\_LS\_3\_4  
**Grid Ref:** 475195, 355398

**Map Name:** County Series

**Map date:** 1900

**Scale:** 1:2,500

**Printed at:** 1:2,500



Surveyed 1900  
 Revised 1900  
 Edition N/A  
 Copyright N/A  
 Levelled N/A

Surveyed 1900  
 Revised 1900  
 Edition N/A  
 Copyright N/A  
 Levelled N/A

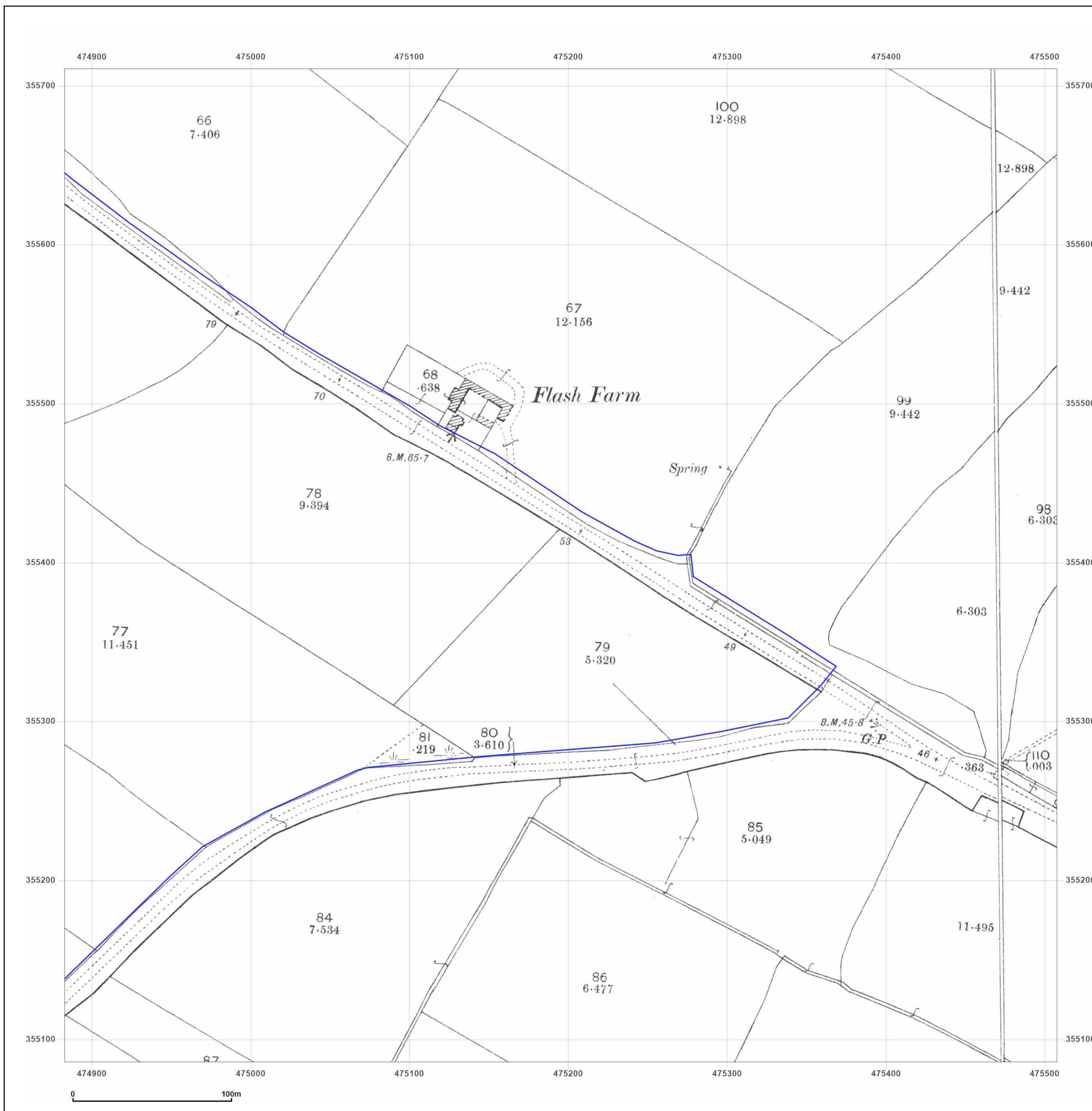


Produced by  
 Groundsure Insights  
 T: 08444 159000  
 E: [info@groundsure.com](mailto:info@groundsure.com)  
 W: [REDACTED]

© Crown copyright and database rights 2024 Ordnance Survey 100035207

Production date: 24 October 2024

Map legend available at:  
 [REDACTED]



#### Site Details:

GNRSP

**Client Ref:** GNRSP  
**Report Ref:** GSIP-2024-16448-21123\_5\_LS\_3\_4  
**Grid Ref:** 475195, 355398

**Map Name:** County Series

**Map date:** 1919-1920

**Scale:** 1:2,500

**Printed at:** 1:2,500



Surveyed 1920  
 Revised 1920  
 Edition N/A  
 Copyright N/A  
 Levelled N/A

Surveyed 1919  
 Revised 1919  
 Edition N/A  
 Copyright N/A  
 Levelled N/A

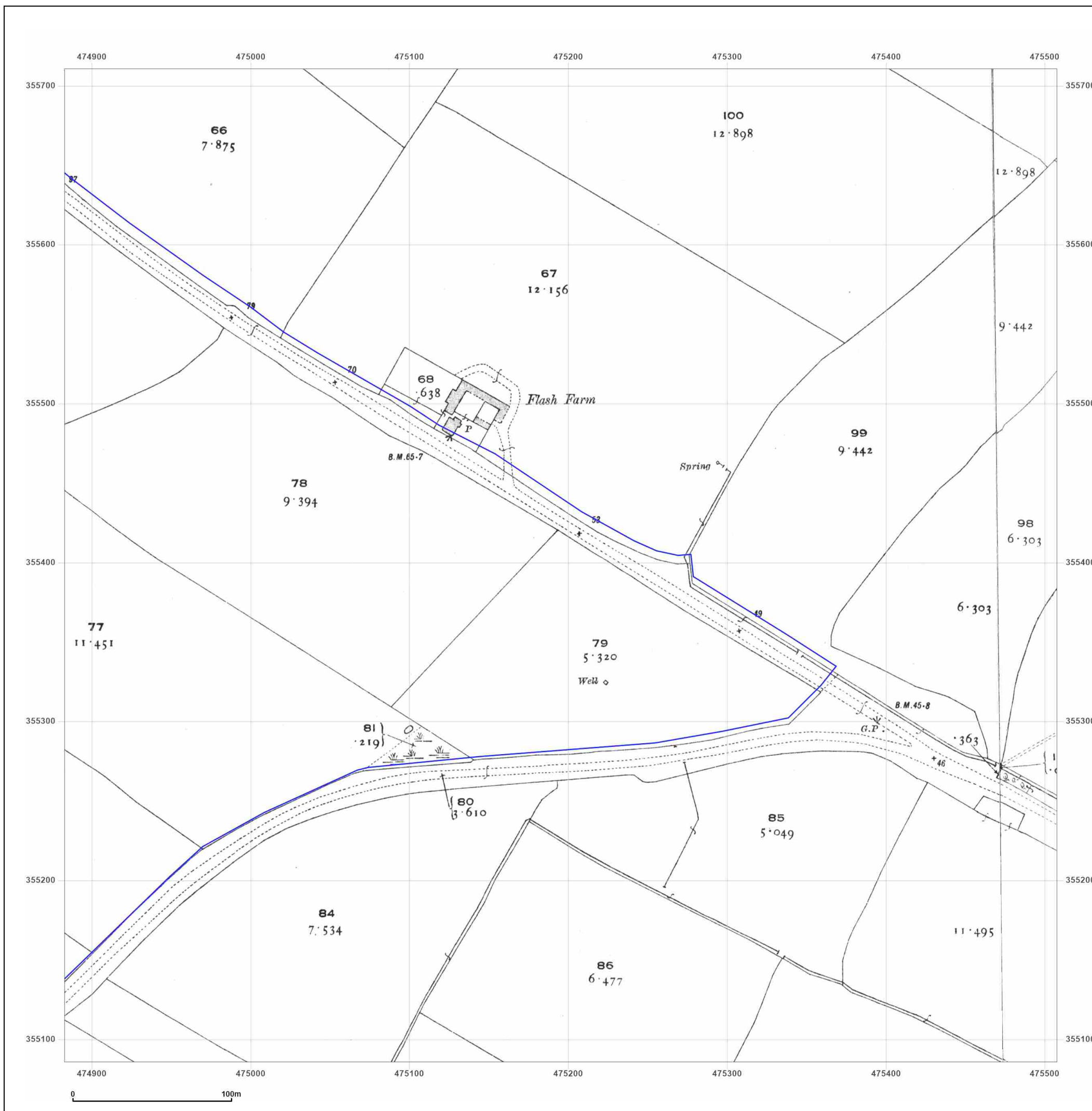


Produced by  
 Groundsure Insights  
 T: 08444 159000  
 E: [info@groundsure.com](mailto:info@groundsure.com)  
 W: [REDACTED]

© Crown copyright and database rights 2024 Ordnance Survey 100035207

**Production date:** 24 October 2024

Map legend available at:  
 [REDACTED]



**Site Details:**

GNRSP

**Client Ref:** GNRSP  
**Report Ref:** GSIP-2024-16448-21123\_5\_LS\_3\_4  
**Grid Ref:** 475195, 355398

**Map Name:** National Grid

**Map date:** 1970

**Scale:** 1:2,500

**Printed at:** 1:2,500



Surveyed N/A  
Revised N/A  
Edition N/A  
Copyright N/A  
Levelled N/A

Surveyed N/A  
Revised N/A  
Edition N/A  
Copyright N/A  
Levelled N/A

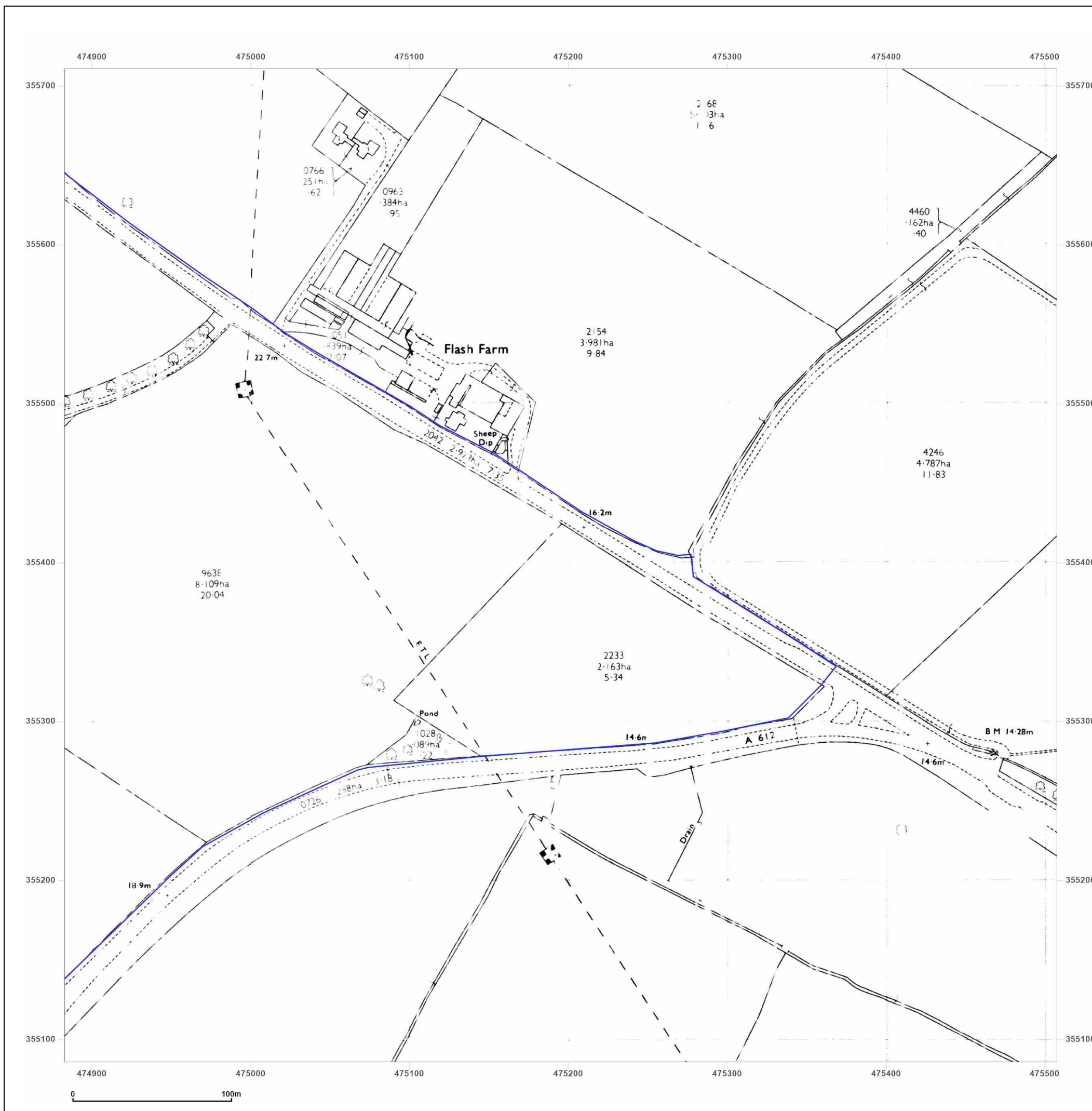


Produced by  
Groundsure Insights  
T: 08444 159000  
E: [info@groundsure.com](mailto:info@groundsure.com)  
W: [www.groundsure.com](https://www.groundsure.com)

© Crown copyright and database rights 2024 Ordnance Survey 100035207

**Production date:** 24 October 2024

**Map legend available at:**





**Site Details:**

GNRSP

**Client Ref:** GNRSP  
**Report Ref:** GSIP-2024-16448-21123\_5\_LS\_3\_4  
**Grid Ref:** 475195, 355398

**Map Name:** National Grid

**Map date:** 1994

**Scale:** 1:2,500

**Printed at:** 1:2,500



Surveyed N/A  
Revised N/A  
Edition N/A  
Copyright 1994  
Levelled N/A

Surveyed N/A  
Revised N/A  
Edition N/A  
Copyright 1994  
Levelled N/A

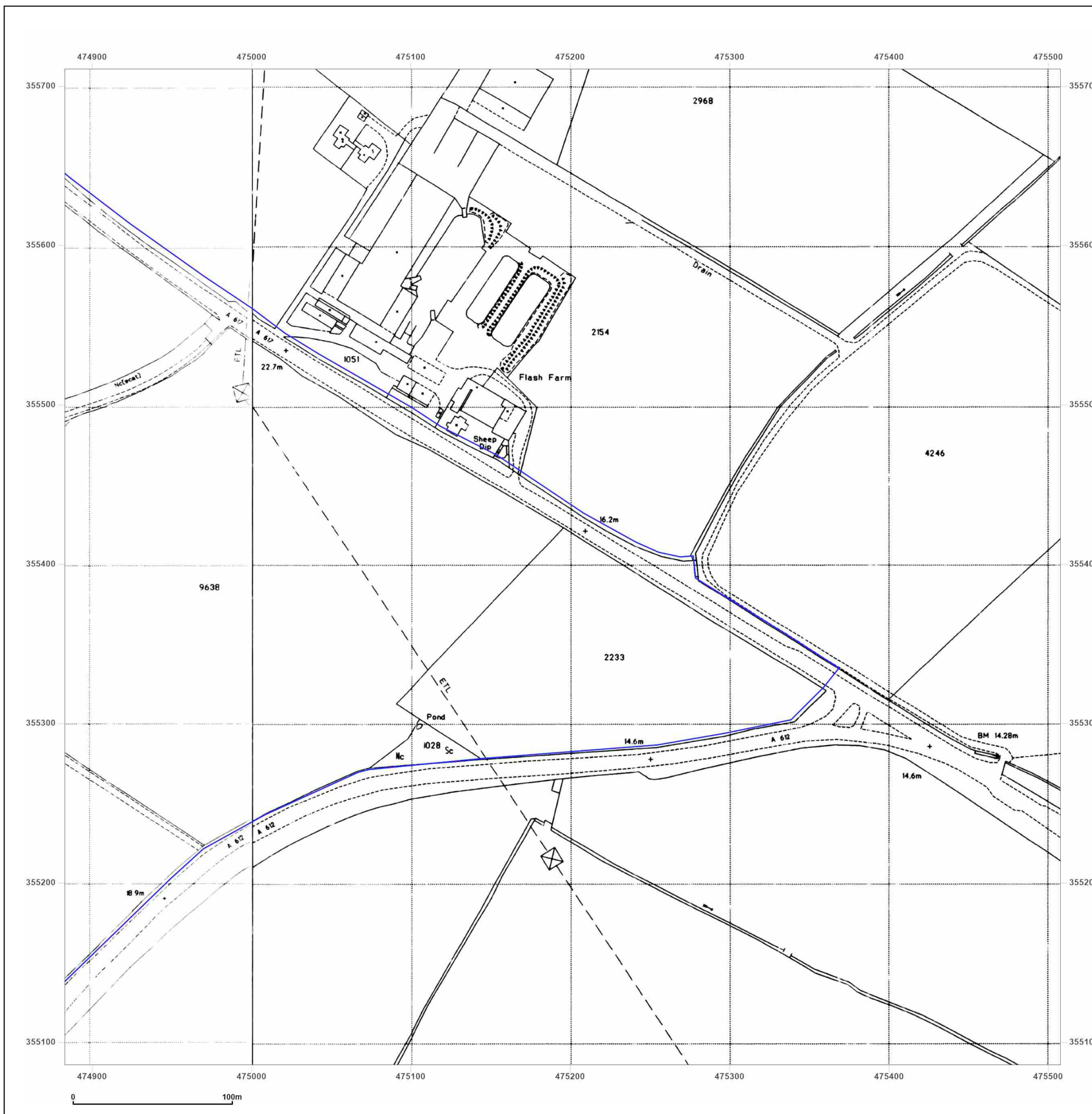


Produced by  
Groundsure Insights  
T: 08444 159000  
E: [info@groundsure.com](mailto:info@groundsure.com)  
W: [www.groundsure.com](https://www.groundsure.com)

© Crown copyright and database rights 2024 Ordnance Survey 100035207

**Production date:** 24 October 2024

**Map legend available at:**



**Site Details:**

GNRSP

**Client Ref:** GNRSP  
**Report Ref:** GSIP-2024-16448-21123\_5\_LS\_3\_5  
**Grid Ref:** 475195, 356024

**Map Name:** County Series

**Map date:** 1885

**Scale:** 1:2,500

**Printed at:** 1:2,500



Surveyed 1885  
Revised 1885  
Edition N/A  
Copyright N/A  
Levelled N/A

Surveyed 1885  
Revised 1885  
Edition N/A  
Copyright N/A  
Levelled N/A

Surveyed 1885  
Revised 1885  
Edition N/A  
Copyright N/A  
Levelled N/A

Surveyed 1885  
Revised 1885  
Edition N/A  
Copyright N/A  
Levelled N/A

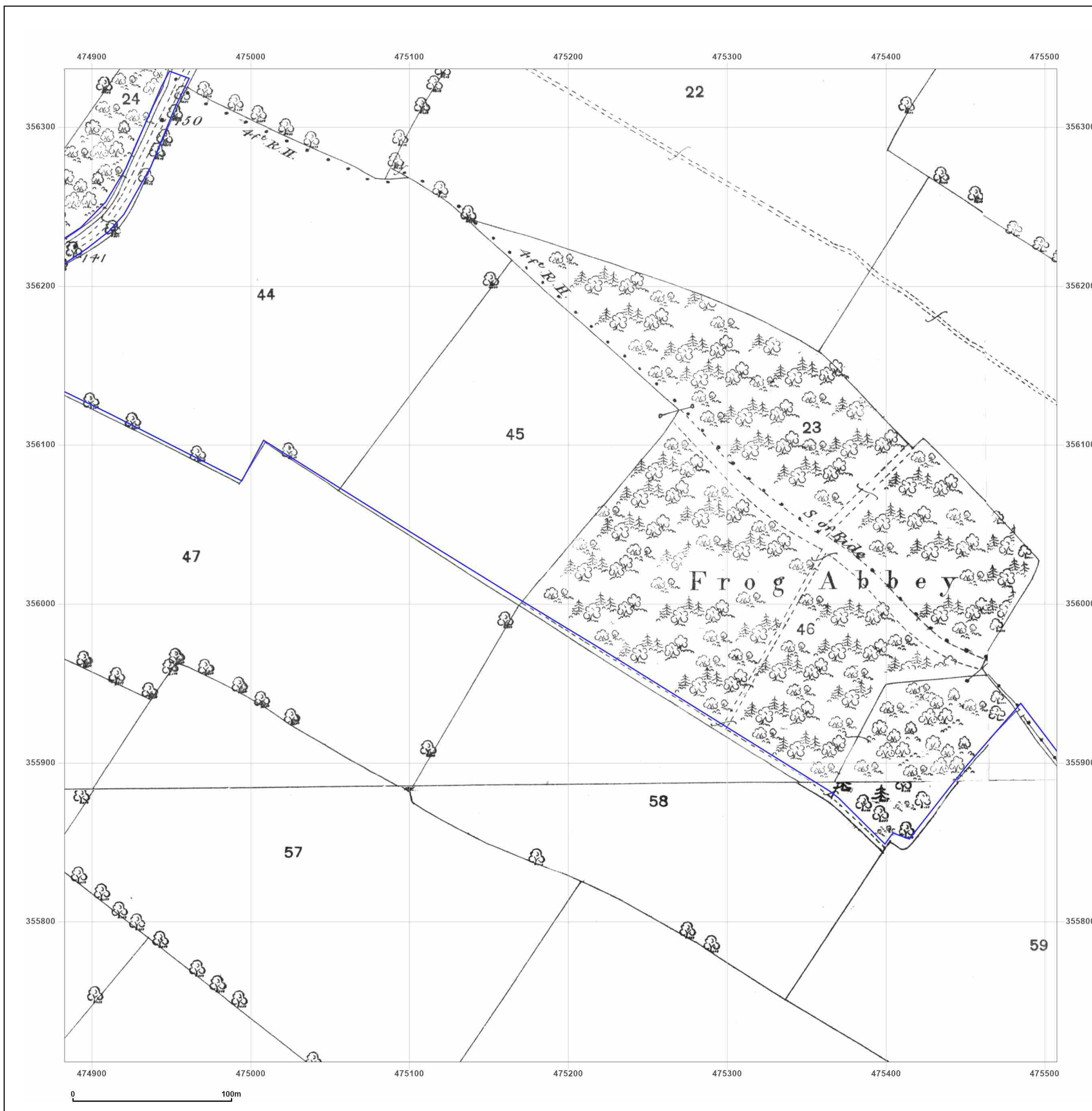


Produced by  
Groundsure Insights  
T: 08444 159000  
E: [info@groundsure.com](mailto:info@groundsure.com)  
W: [www.groundsure.com](https://www.groundsure.com)

© Crown copyright and database rights 2024 Ordnance Survey 100035207

**Production date:** 24 October 2024

**Map legend available at:**





#### Site Details:

GNRSP

**Client Ref:** GNRSP  
**Report Ref:** GSIP-2024-16448-21123\_5\_LS\_3\_5  
**Grid Ref:** 475195, 356024

**Map Name:** County Series

**Map date:** 1900

**Scale:** 1:2,500

**Printed at:** 1:2,500



Surveyed 1900  
 Revised 1900  
 Edition N/A  
 Copyright N/A  
 Levelled N/A

Surveyed 1900  
 Revised 1900  
 Edition N/A  
 Copyright N/A  
 Levelled N/A

Surveyed 1900  
 Revised 1900  
 Edition N/A  
 Copyright N/A  
 Levelled N/A

Surveyed 1900  
 Revised 1900  
 Edition N/A  
 Copyright N/A  
 Levelled N/A

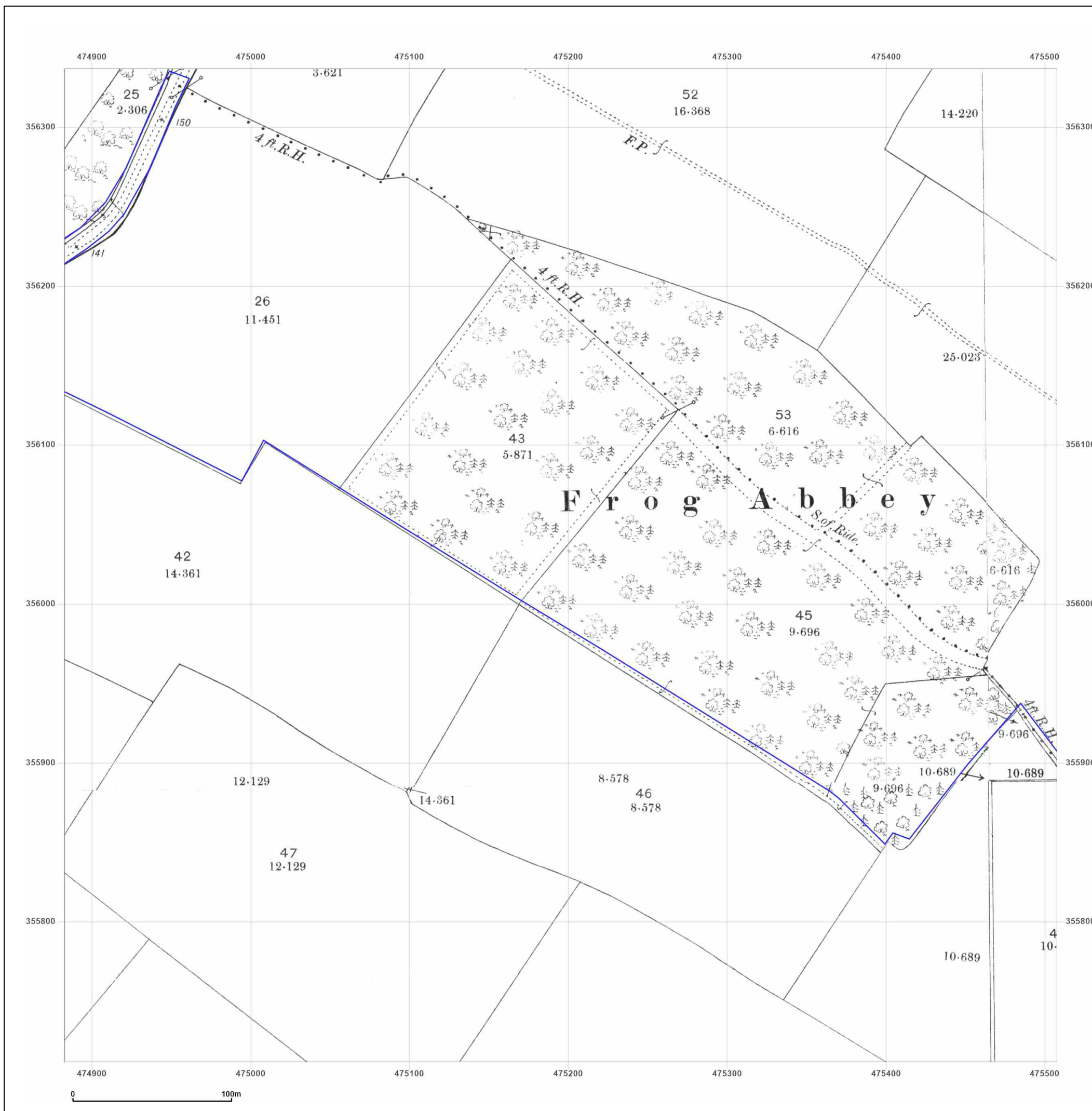


Produced by  
 Groundsure Insights  
 T: 08444 159000  
 E: [info@groundsure.com](mailto:info@groundsure.com)  
 W: [www.groundsure.com](https://www.groundsure.com)

© Crown copyright and database rights 2024 Ordnance Survey 100035207

Production date: 24 October 2024

Map legend available at:





**Site Details:**

GNRSP

**Client Ref:** GNRSP  
**Report Ref:** GSIP-2024-16448-21123\_5\_LS\_3\_5  
**Grid Ref:** 475195, 356024

**Map Name:** County Series

**Map date:** 1919-1920

**Scale:** 1:2,500

**Printed at:** 1:2,500



Surveyed 1919  
Revised 1919  
Edition N/A  
Copyright N/A  
Levelled N/A

Surveyed 1919  
Revised 1919  
Edition N/A  
Copyright N/A  
Levelled N/A

Surveyed 1920  
Revised 1920  
Edition N/A  
Copyright N/A  
Levelled N/A

Surveyed 1919  
Revised 1919  
Edition N/A  
Copyright N/A  
Levelled N/A

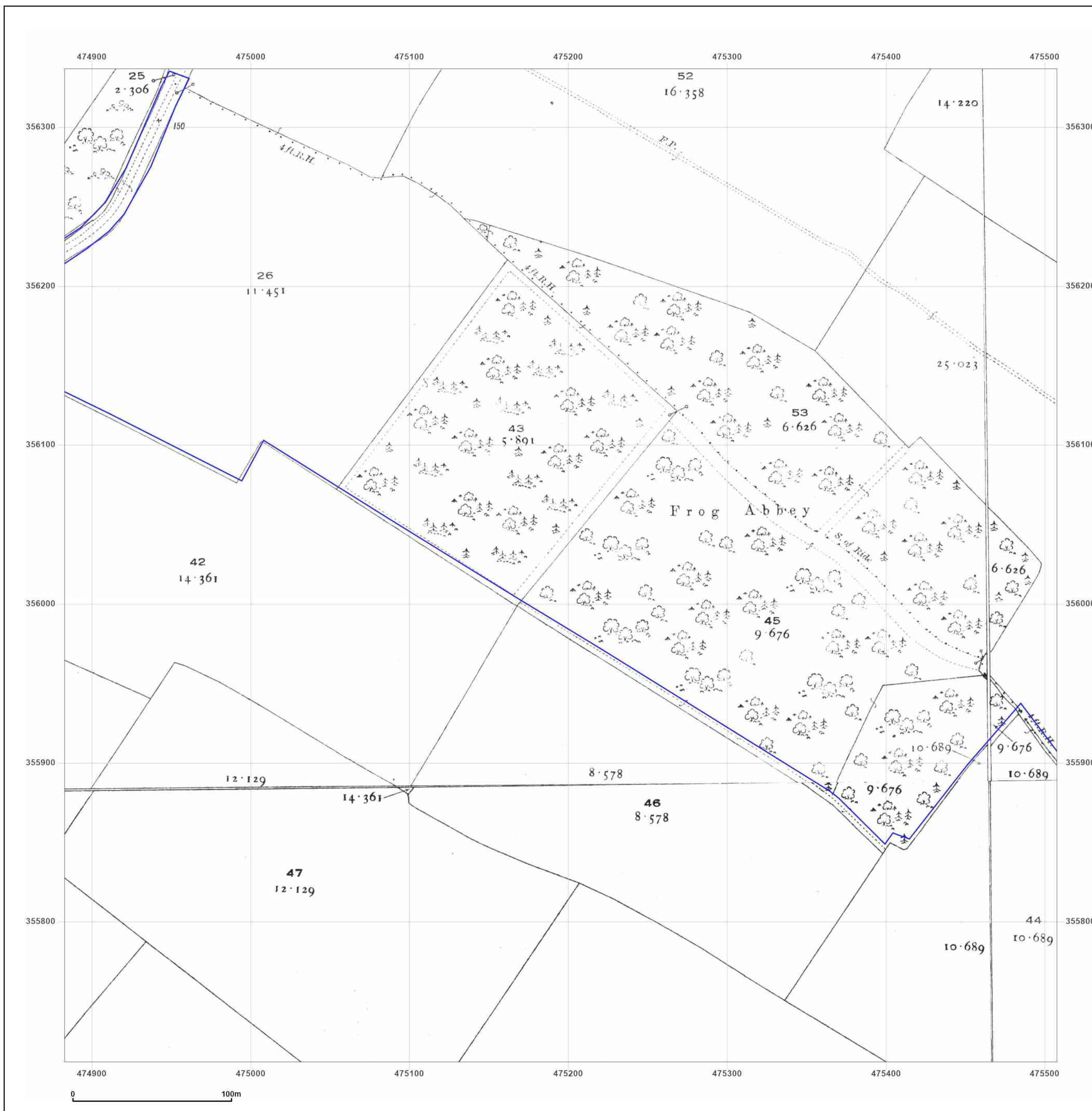


Produced by  
Groundsure Insights  
T: 08444 159000  
E: [info@groundsure.com](mailto:info@groundsure.com)  
W: [www.groundsure.com](https://www.groundsure.com)

© Crown copyright and database rights 2024 Ordnance Survey 100035207

**Production date:** 24 October 2024

**Map legend available at:**



**Site Details:**

GNRSP

**Client Ref:** GNRSP  
**Report Ref:** GSIP-2024-16448-21123\_5\_LS\_3\_5  
**Grid Ref:** 475195, 356024

**Map Name:** National Grid

**Map date:** 1970

**Scale:** 1:2,500

**Printed at:** 1:2,500



Surveyed 1969  
Revised 1969  
Edition N/A  
Copyright 1970  
Levelled 1966

Surveyed N/A  
Revised N/A  
Edition N/A  
Copyright N/A  
Levelled N/A

Surveyed N/A  
Revised N/A  
Edition N/A  
Copyright N/A  
Levelled N/A

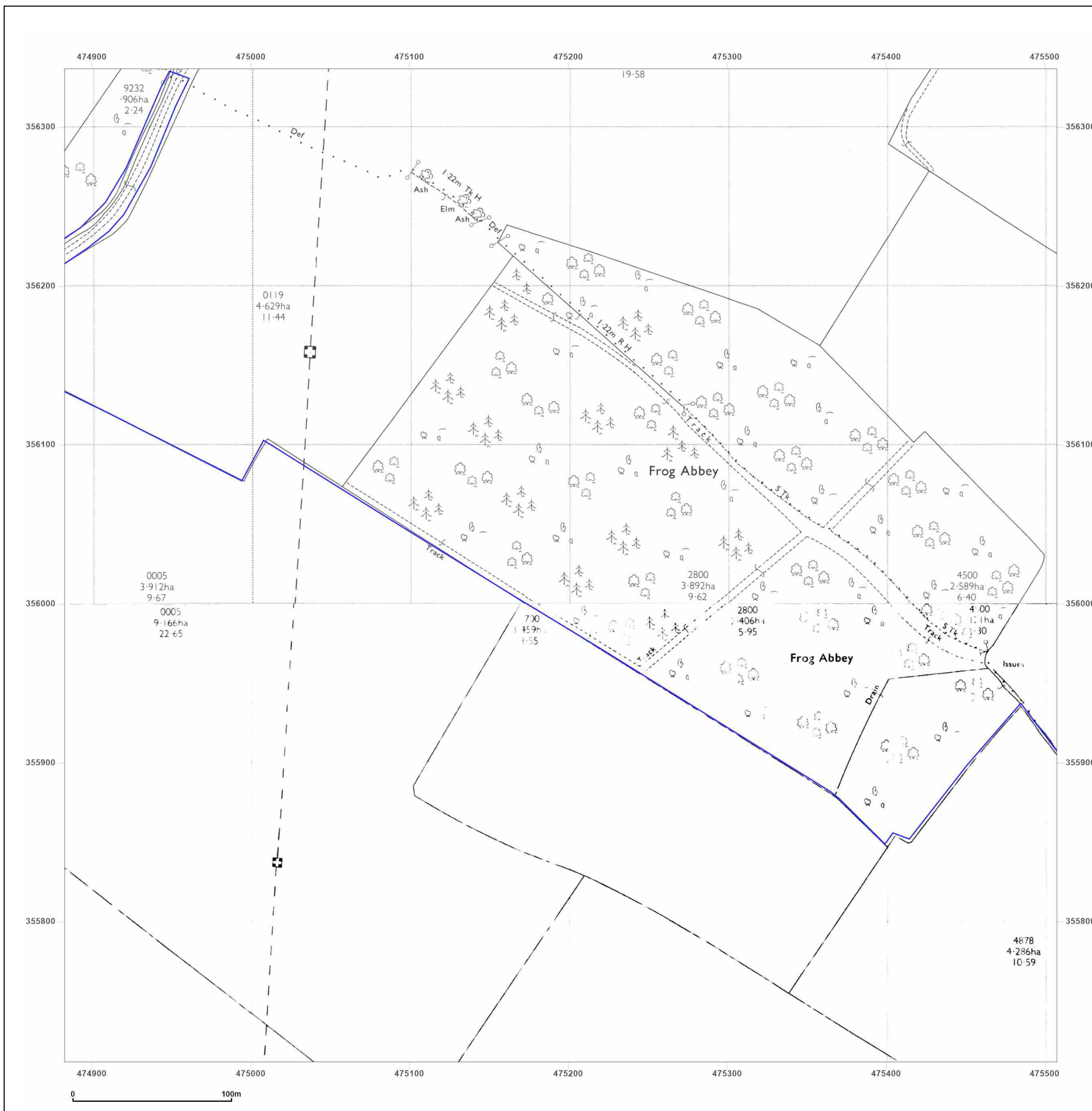


Produced by  
Groundsure Insights  
T: 08444 159000  
E: [info@groundsure.com](mailto:info@groundsure.com)  
W: [\[Redacted\]](#)

© Crown copyright and database rights 2024 Ordnance Survey 100035207

**Production date:** 24 October 2024

**Map legend available at:** [\[Redacted\]](#)







**Site Details:**

GNRSP

**Client Ref:** GNRSP  
**Report Ref:** GSIP-2024-16448-21123\_5\_LS\_3\_5  
**Grid Ref:** 475195, 356024

**Map Name:** National Grid

**Map date:** 1992-1994

**Scale:** 1:2,500

**Printed at:** 1:2,500



Surveyed 1992  
Revised 1992  
Edition N/A  
Copyright 1992  
Levelled N/A

Surveyed N/A  
Revised N/A  
Edition N/A  
Copyright 1994  
Levelled N/A

Surveyed N/A  
Revised N/A  
Edition N/A  
Copyright 1994  
Levelled N/A

Surveyed N/A  
Revised N/A  
Edition N/A  
Copyright 1994  
Levelled N/A

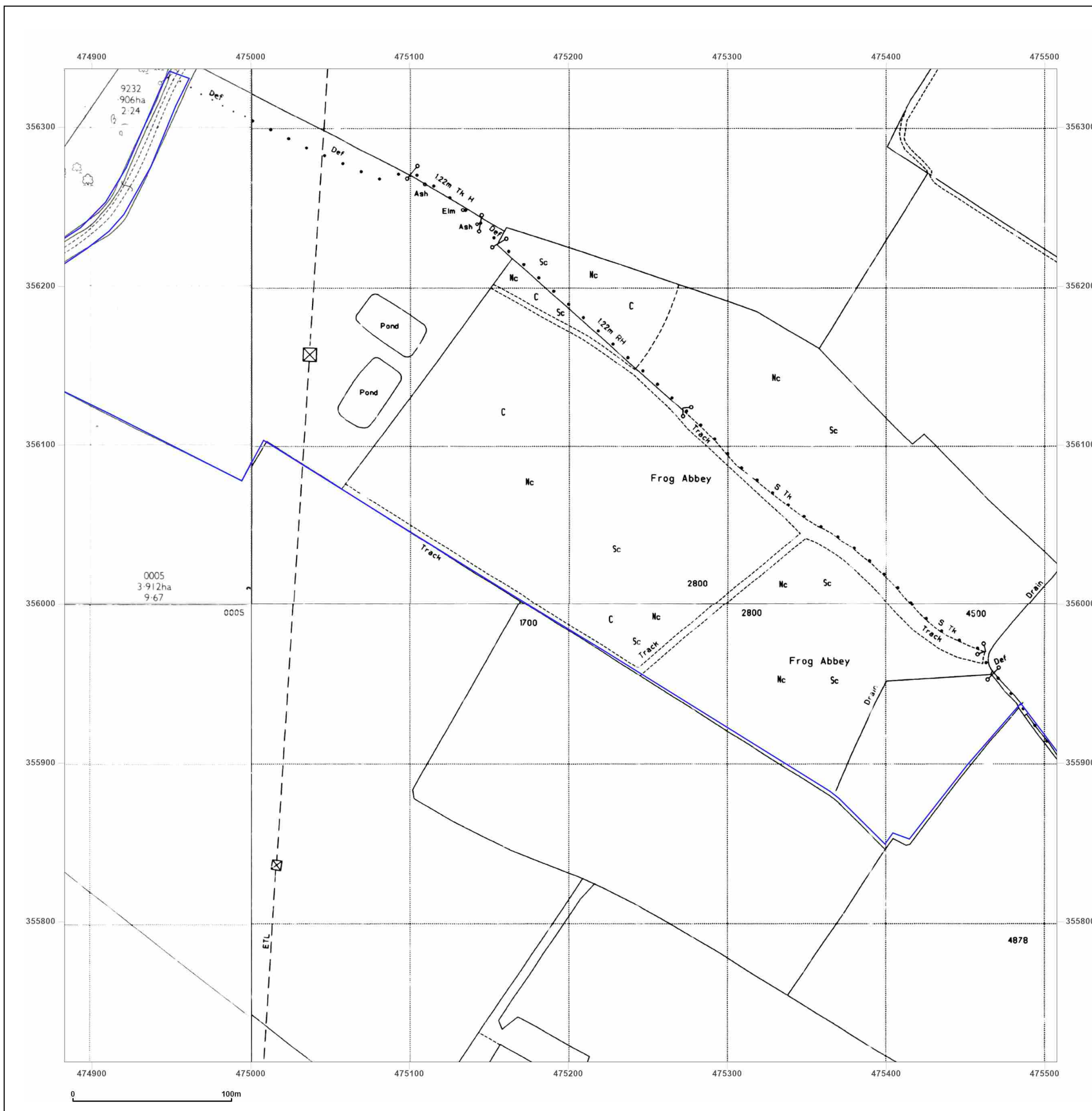


Produced by  
Groundsure Insights  
T: 08444 159000  
E: [info@groundsure.com](mailto:info@groundsure.com)  
W: [www.groundsure.com](https://www.groundsure.com)

© Crown copyright and database rights 2024 Ordnance Survey 100035207

**Production date:** 24 October 2024

**Map legend available at:**



**Site Details:**

GNRSP

**Client Ref:** GNRSP  
**Report Ref:** GSIP-2024-16448-21123\_5\_LS\_3\_6  
**Grid Ref:** 475195, 356649

**Map Name:** County Series

**Map date:** 1885

**Scale:** 1:2,500

**Printed at:** 1:2,500



Surveyed 1885  
Revised 1885  
Edition N/A  
Copyright N/A  
Levelled N/A

Surveyed 1885  
Revised 1885  
Edition N/A  
Copyright N/A  
Levelled N/A

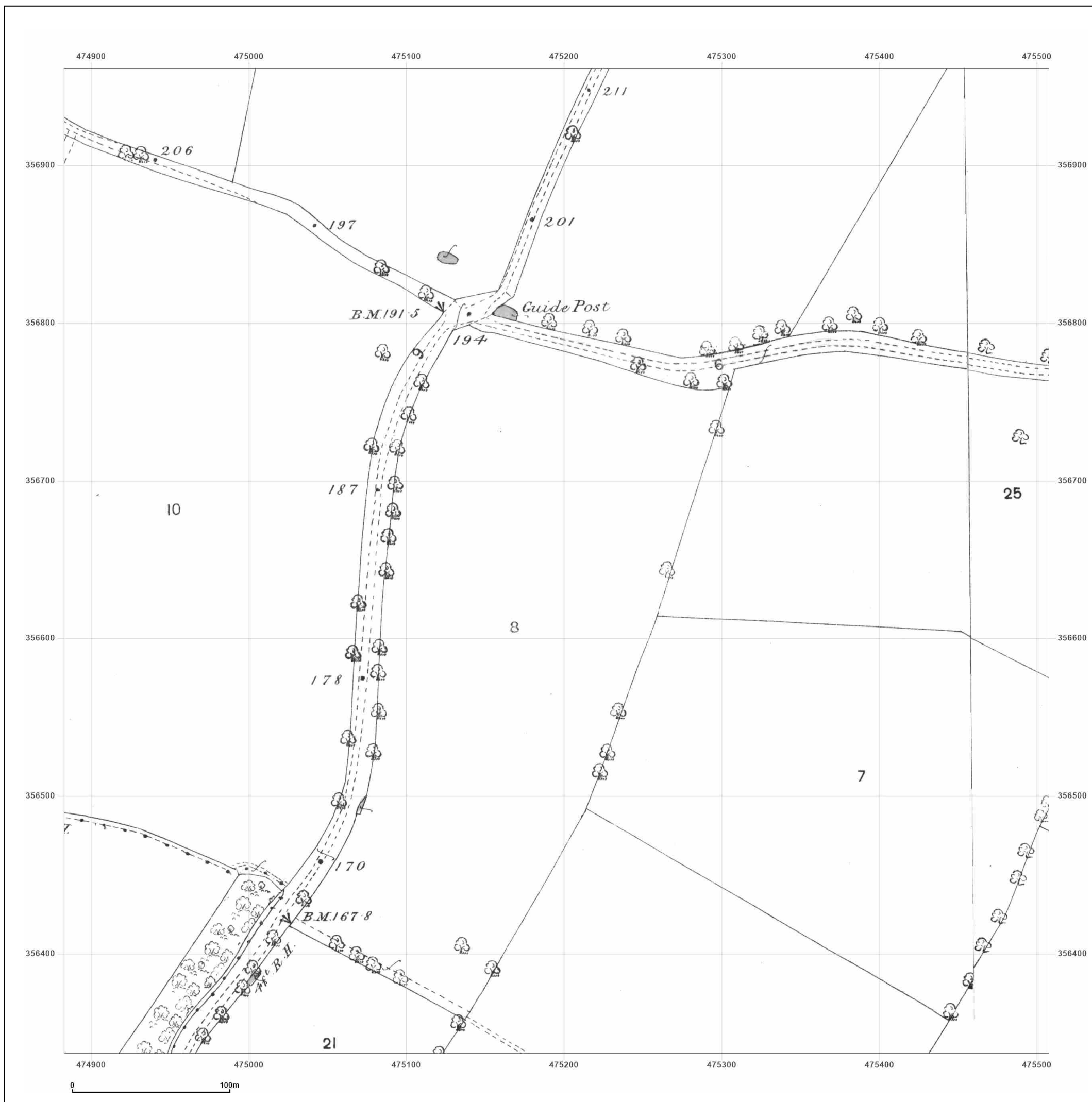


Produced by  
Groundsure Insights  
T: 08444 159000  
E: [info@groundsure.com](mailto:info@groundsure.com)  
W: [www.groundsure.com](https://www.groundsure.com)

© Crown copyright and database rights 2024 Ordnance Survey 100035207

**Production date:** 24 October 2024

**Map legend available at:**



**Site Details:**

GNRSP

**Client Ref:** GNRSP  
**Report Ref:** GSIP-2024-16448-21123\_5\_LS\_3\_6  
**Grid Ref:** 475195, 356649

**Map Name:** County Series

**Map date:** 1900

**Scale:** 1:2,500

**Printed at:** 1:2,500



Surveyed 1900  
Revised 1900  
Edition N/A  
Copyright N/A  
Levelled N/A


Surveyed 1900  
Revised 1900  
Edition N/A  
Copyright N/A  
Levelled N/A

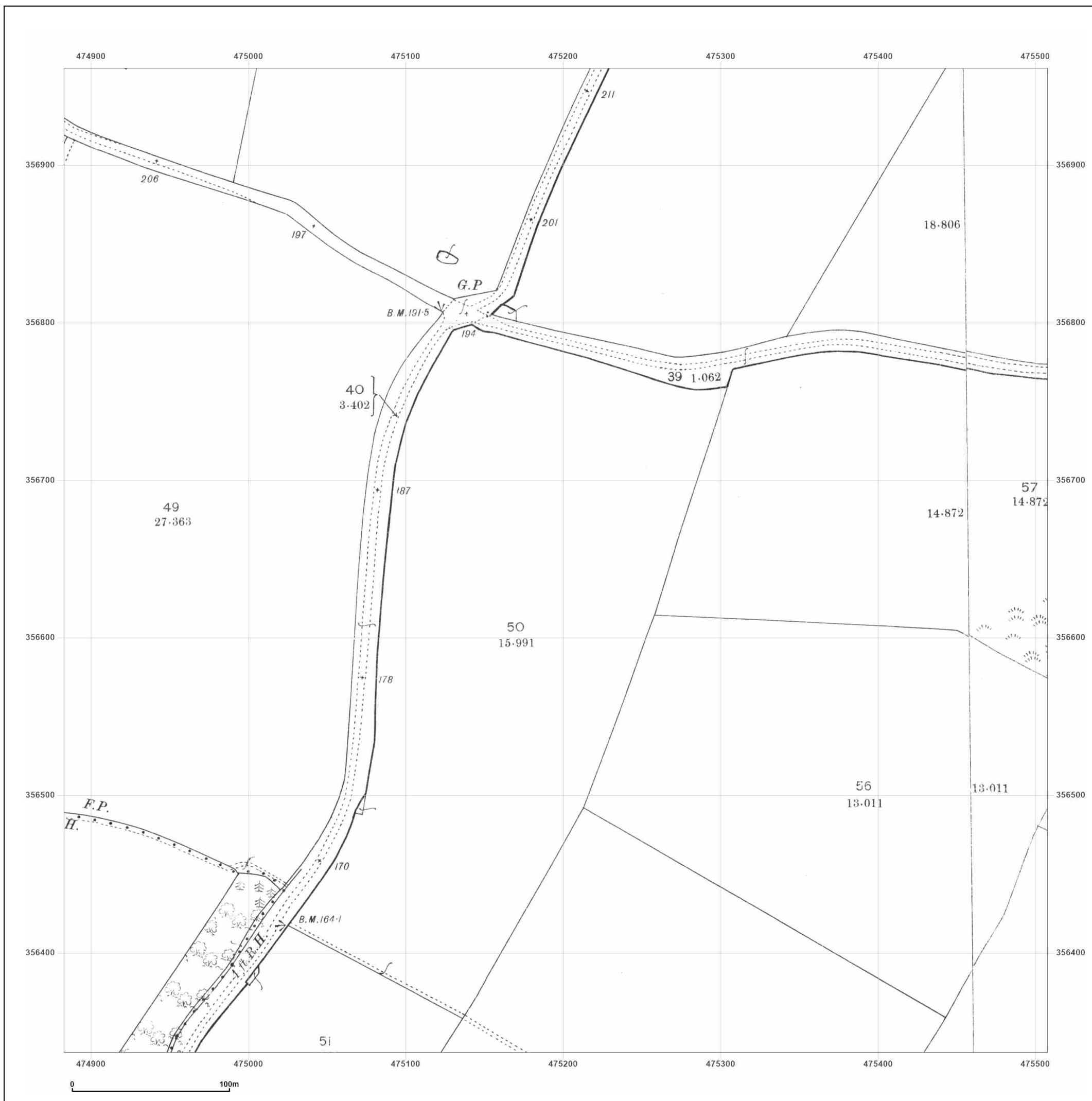


Produced by  
Groundsure Insights  
T: 08444 159000  
E: [info@groundsure.com](mailto:info@groundsure.com)  
W: 

© Crown copyright and database rights 2024 Ordnance Survey 100035207

**Production date:** 24 October 2024

**Map legend available at:** 





**Site Details:**

GNRSP

**Client Ref:** GNRSP  
**Report Ref:** GSIP-2024-16448-21123\_5\_LS\_3\_6  
**Grid Ref:** 475195, 356649

**Map Name:** County Series

**Map date:** 1919

**Scale:** 1:2,500

**Printed at:** 1:2,500



Surveyed 1919  
Revised 1919  
Edition N/A  
Copyright N/A  
Levelled N/A

Surveyed 1919  
Revised 1919  
Edition N/A  
Copyright N/A  
Levelled N/A

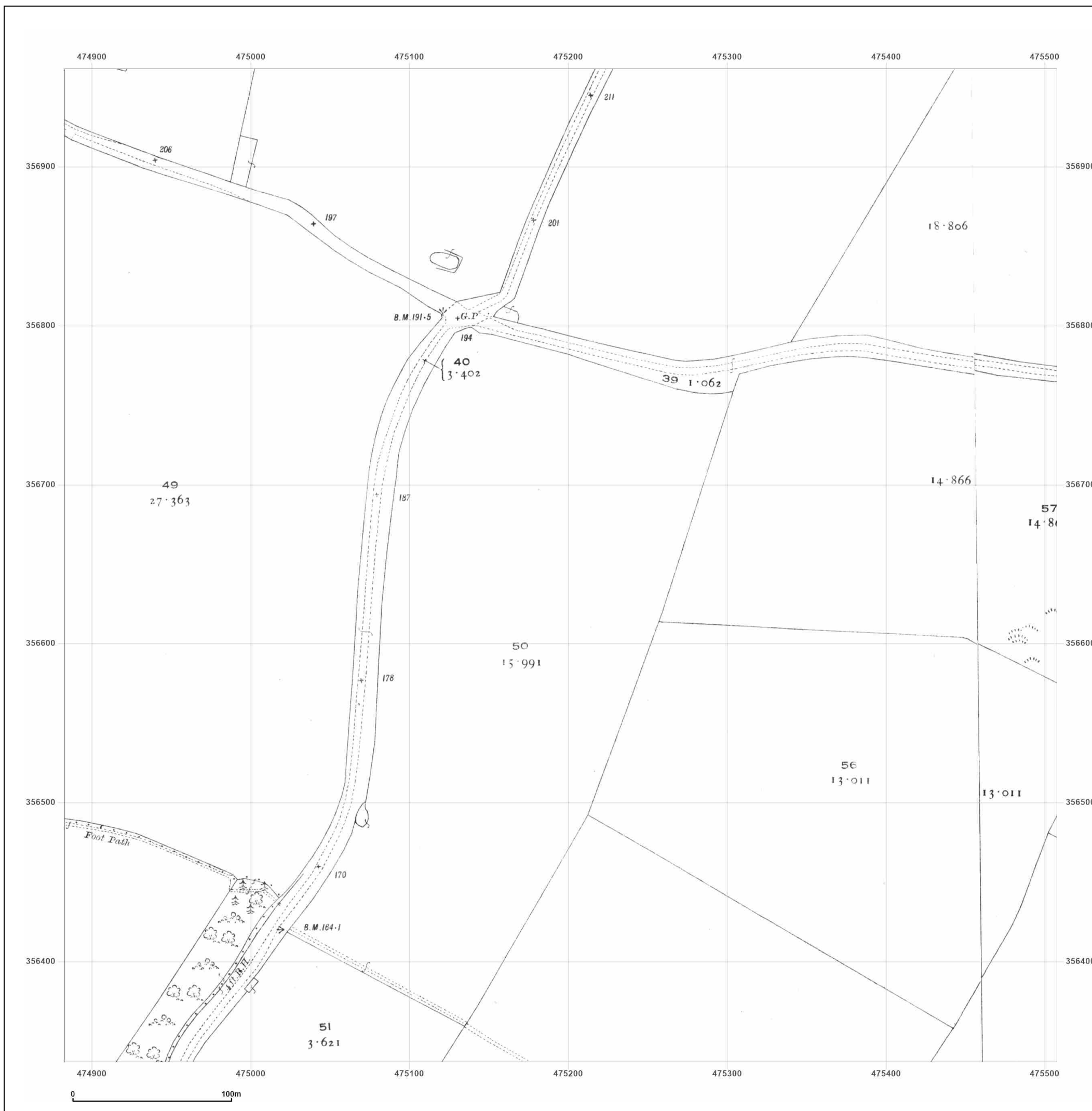


Produced by  
Groundsure Insights  
T: 08444 159000  
E: [info@groundsure.com](mailto:info@groundsure.com)  
W: [www.groundsure.com](https://www.groundsure.com)

© Crown copyright and database rights 2024 Ordnance Survey 100035207

**Production date:** 24 October 2024

**Map legend available at:**



**Site Details:**

GNRSP

**Client Ref:** GNRSP  
**Report Ref:** GSIP-2024-16448-21123\_5\_LS\_3\_6  
**Grid Ref:** 475195, 356649

**Map Name:** National Grid

**Map date:** 1970

**Scale:** 1:2,500

**Printed at:** 1:2,500




Surveyed 1969  
Revised 1969  
Edition N/A  
Copyright 1970  
Levelled 1966

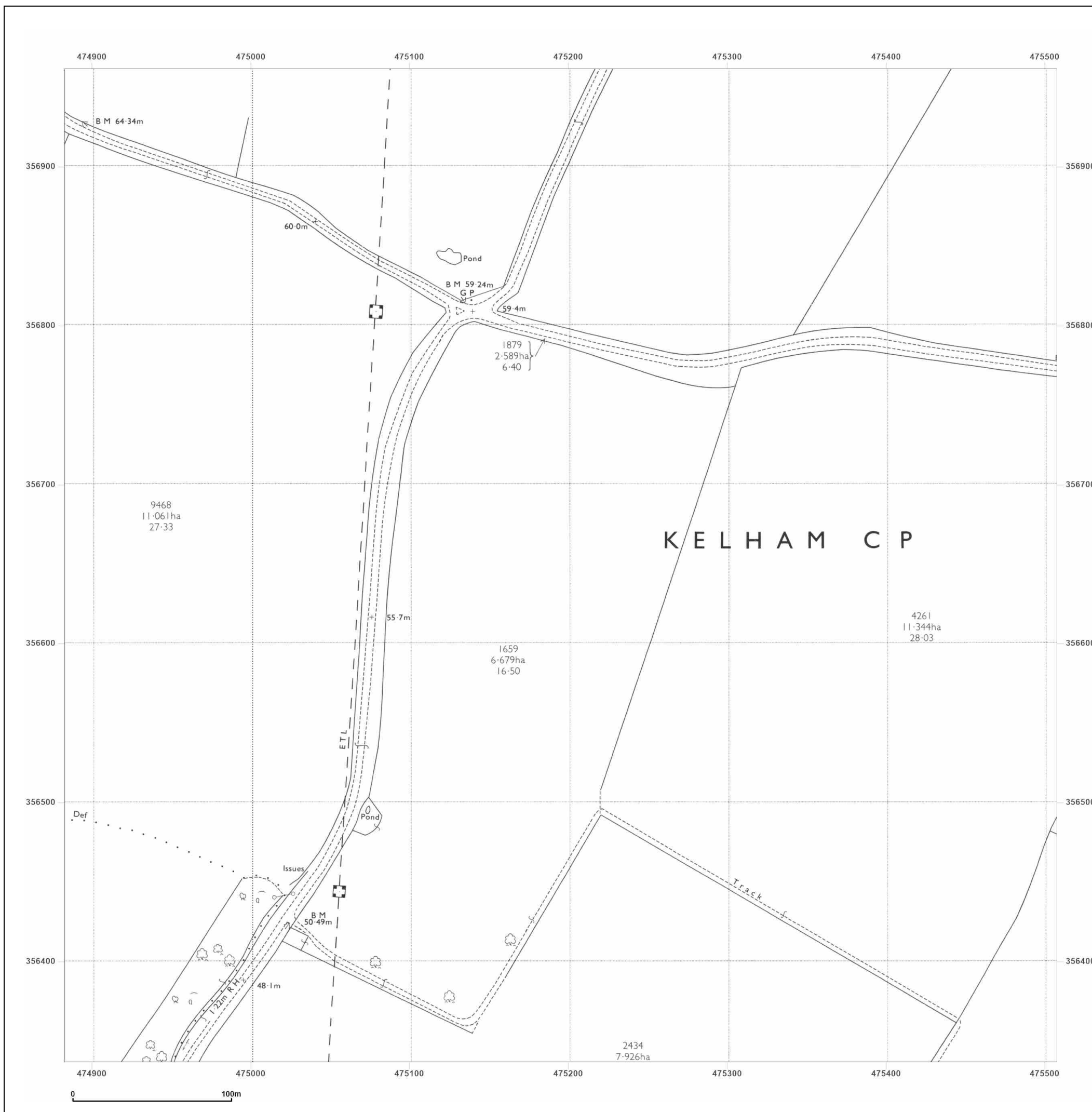


Produced by  
Groundsure Insights  
T: 08444 159000  
E: [info@groundsure.com](mailto:info@groundsure.com)  
W: 

© Crown copyright and database rights 2024 Ordnance Survey 100035207

**Production date:** 24 October 2024

**Map legend available at:** 



**Site Details:**

GNRSP

**Client Ref:** GNRSP  
**Report Ref:** GSIP-2024-16448-21123\_5\_LS\_3\_6  
**Grid Ref:** 475195, 356649

**Map Name:** National Grid

**Map date:** 1970

**Scale:** 1:2,500

**Printed at:** 1:2,500



Surveyed N/A  
Revised N/A  
Edition N/A  
Copyright N/A  
Levelled N/A

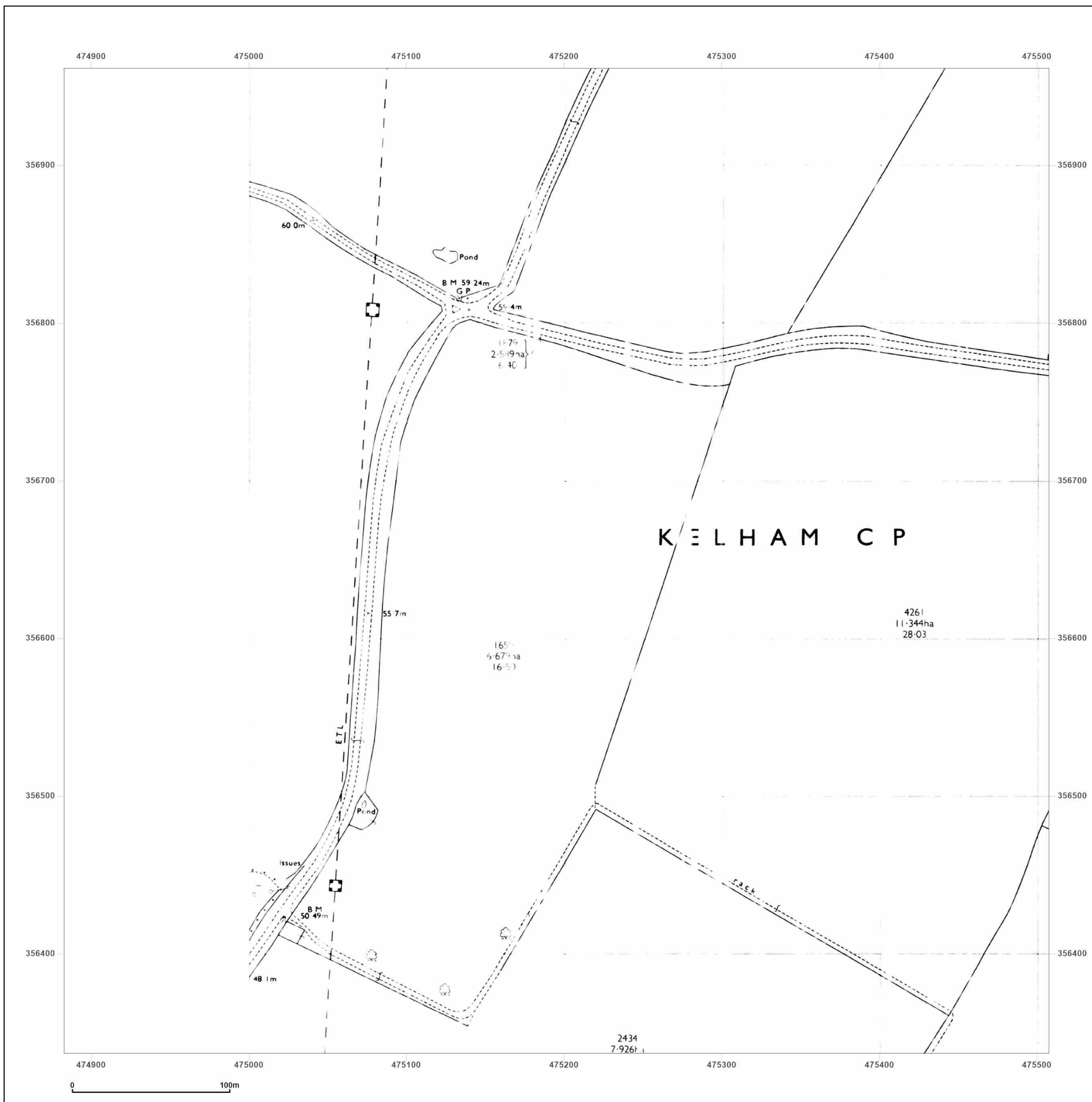


Produced by  
Groundsure Insights  
T: 08444 159000  
E: [info@groundsure.com](mailto:info@groundsure.com)  
W: [www.groundsure.com](https://www.groundsure.com)

© Crown copyright and database rights 2024 Ordnance Survey 100035207

**Production date:** 24 October 2024

**Map legend available at:**





Site Details:

GNRSP

Client Ref:

GNRSP

Report Ref:

GSIP-2024-16448-21123\_5\_LS\_3\_6

Grid Ref:

475195, 356649

Map Name:

National Grid

Map date:

1994

Scale:

1:2,500

Printed at:

1:2,500

N

W

E

S

Surveyed N/A Revised N/A Edition N/A Copyright 1994 Levelled N/A		Surveyed N/A Revised N/A Edition N/A Copyright 1994 Levelled N/A
--	--	--

Powered by



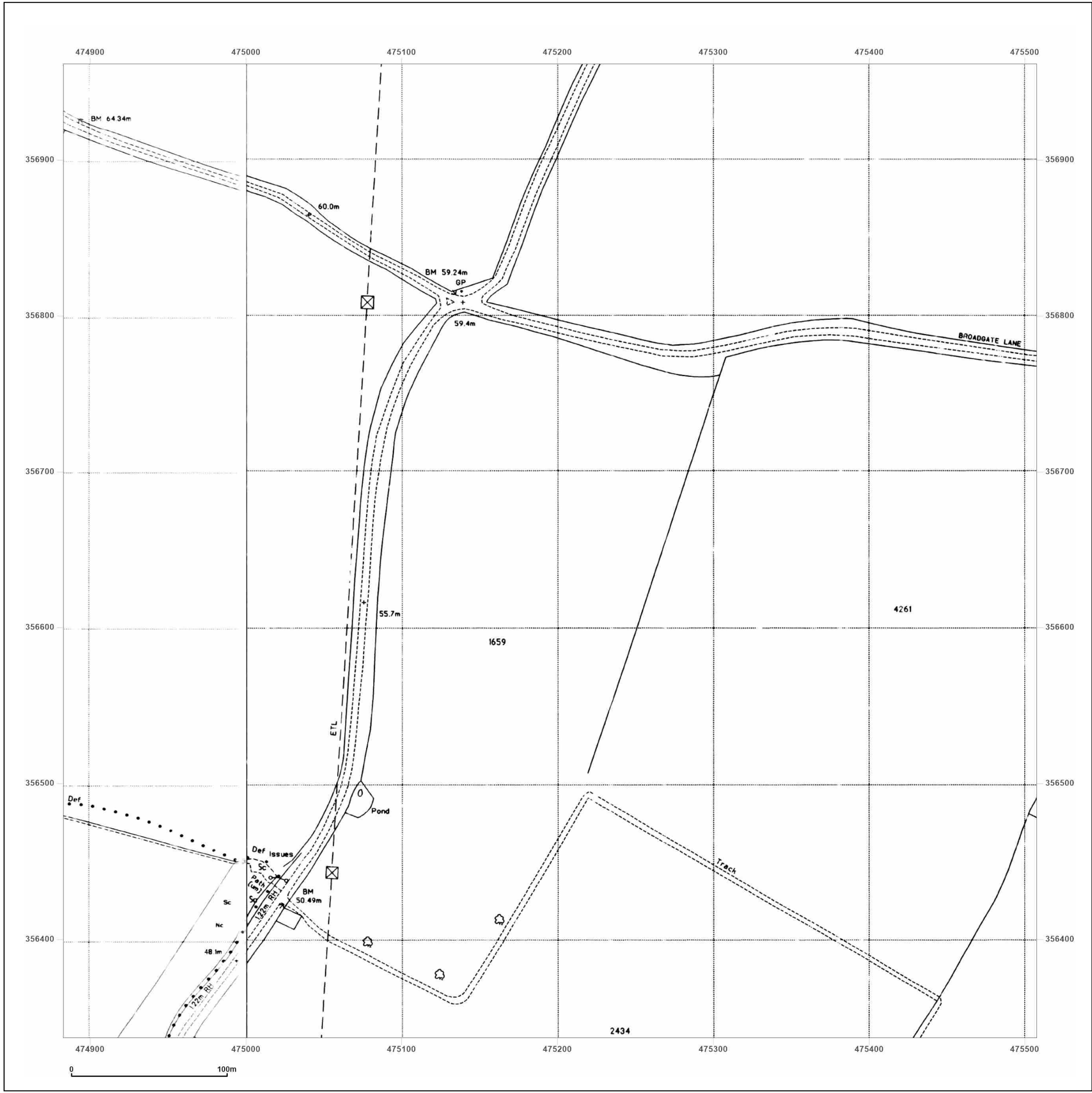
Produced by

Groundsure Insights

T: 08444 159000

E: [info@groundsure.com](mailto:info@groundsure.com)

W:



Site Details:

GNRSP

Client Ref: GNRSP  
Report Ref: GSIP-2024-16448-21123\_5\_LS\_4\_1  
Grid Ref: 475821, 353522

Map Name: County Series

Map date: 1885

Scale: 1:2,500

Printed at: 1:2,500



Surveyed 1885  
Revised 1885  
Edition N/A  
Copyright N/A  
Levelled N/A

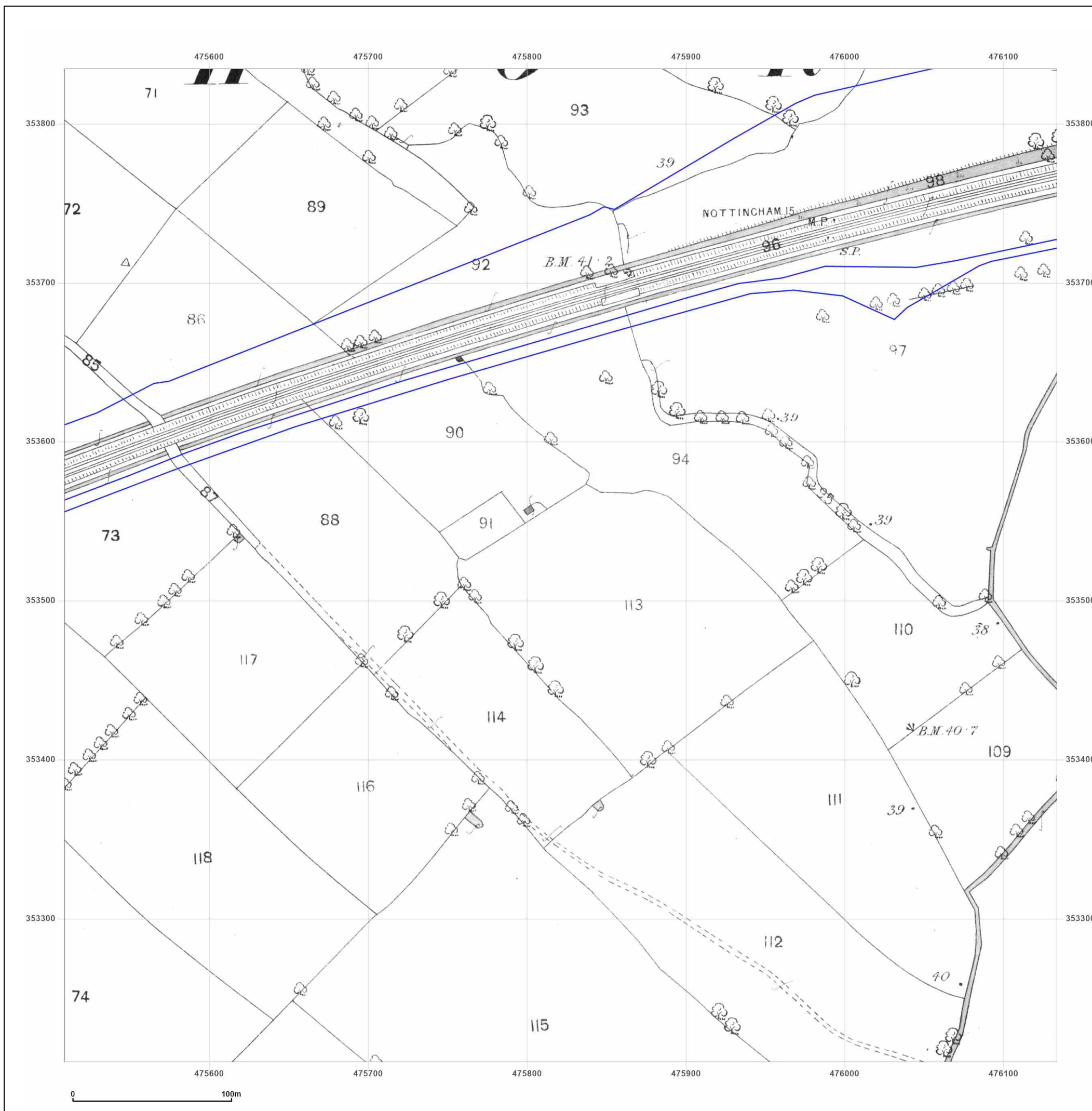


Produced by  
Groundsure Insights  
T: 08444 159000  
E: [info@groundsure.com](mailto:info@groundsure.com)  
W: [www.groundsure.com](https://www.groundsure.com)

© Crown copyright and database rights 2024 Ordnance Survey 100035207

Production date: 24 October 2024

Map legend available at:





**Site Details:**

GNRSP

**Client Ref:** GNRSP  
**Report Ref:** GSIP-2024-16448-21123\_5\_LS\_4\_1  
**Grid Ref:** 475821, 353522

**Map Name:** County Series

**Map date:** 1900

**Scale:** 1:2,500

**Printed at:** 1:2,500



Surveyed 1900  
Revised 1900  
Edition N/A  
Copyright N/A  
Levelled N/A

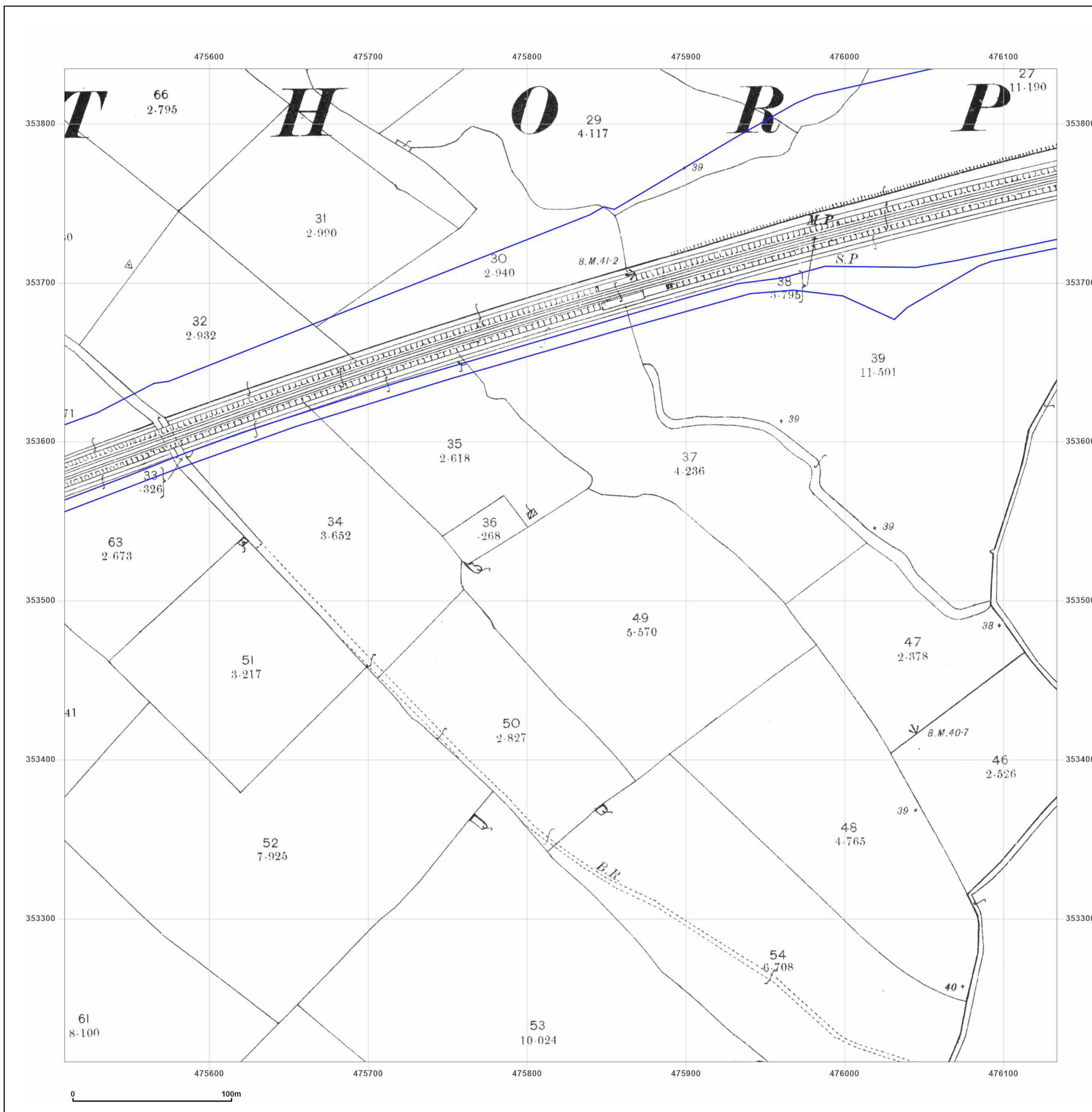


Produced by  
Groundsure Insights  
T: 08444 159000  
E: [info@groundsure.com](mailto:info@groundsure.com)  
W: [www.groundsure.com](https://www.groundsure.com)

© Crown copyright and database rights 2024 Ordnance Survey 100035207

**Production date:** 24 October 2024

**Map legend available at:**





Site Details:

GNRSP

Client Ref: GNRSP  
Report Ref: GSIP-2024-16448-21123\_5\_LS\_4\_1  
Grid Ref: 475821, 353522

Map Name: County Series

Map date: 1919

Scale: 1:2,500

Printed at: 1:2,500



Surveyed 1919  
Revised 1919  
Edition N/A  
Copyright N/A  
Levelled N/A

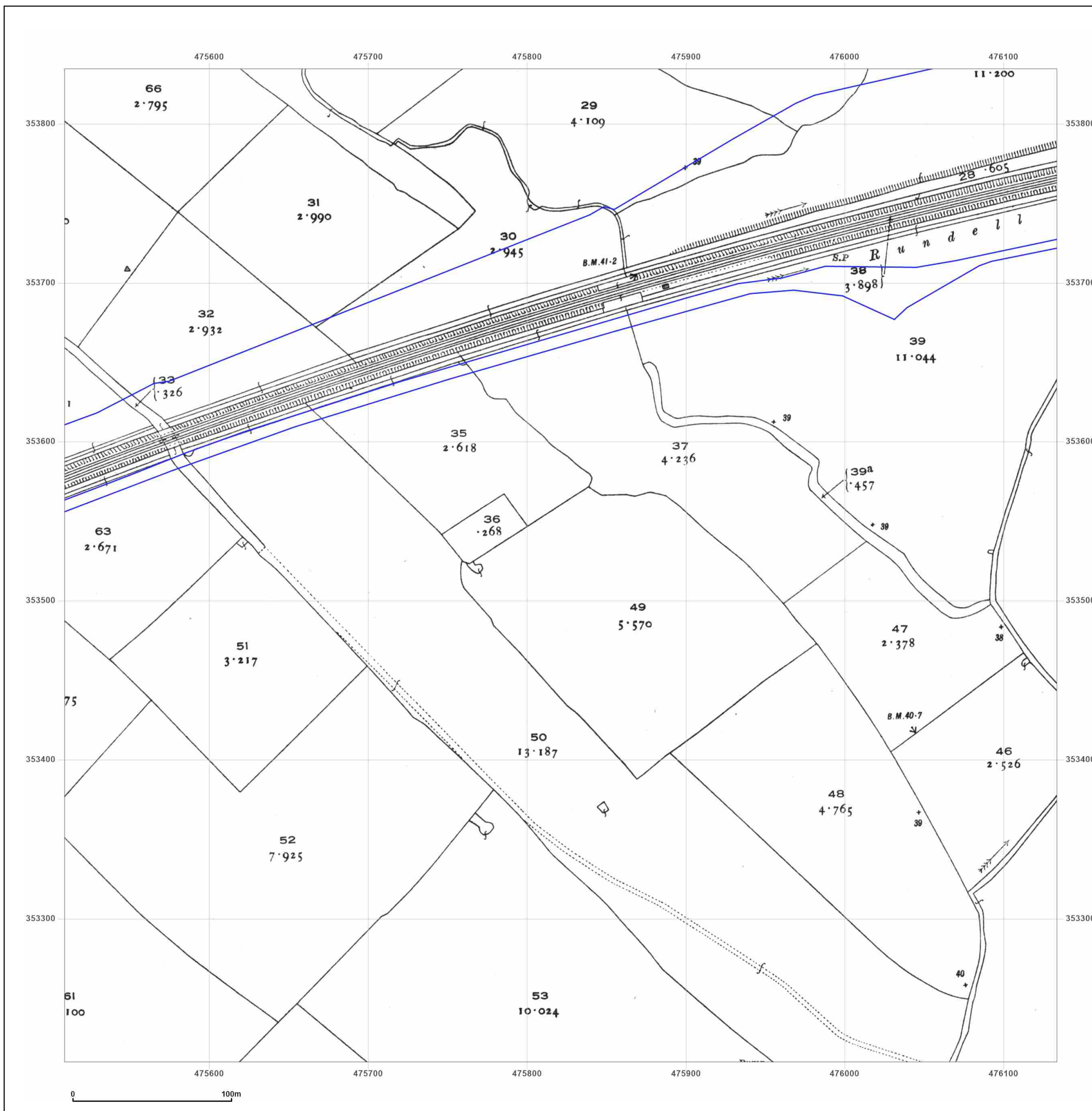


Produced by  
Groundsure Insights  
T: 08444 159000  
E: [info@groundsure.com](mailto:info@groundsure.com)  
W: [www.groundsure.com](https://www.groundsure.com)

© Crown copyright and database rights 2024 Ordnance Survey 100035207

Production date: 24 October 2024

Map legend available at:



**Site Details:**

GNRSP

**Client Ref:** GNRSP  
**Report Ref:** GSIP-2024-16448-21123\_5\_LS\_4\_1  
**Grid Ref:** 475821, 353522

**Map Name:** National Grid

**Map date:** 1969

**Scale:** 1:2,500

**Printed at:** 1:2,500



Surveyed 1968  
Revised 1968  
Edition N/A  
Copyright 1969  
Levelled 1966

Surveyed 1968  
Revised 1968  
Edition N/A  
Copyright 1969  
Levelled 1966

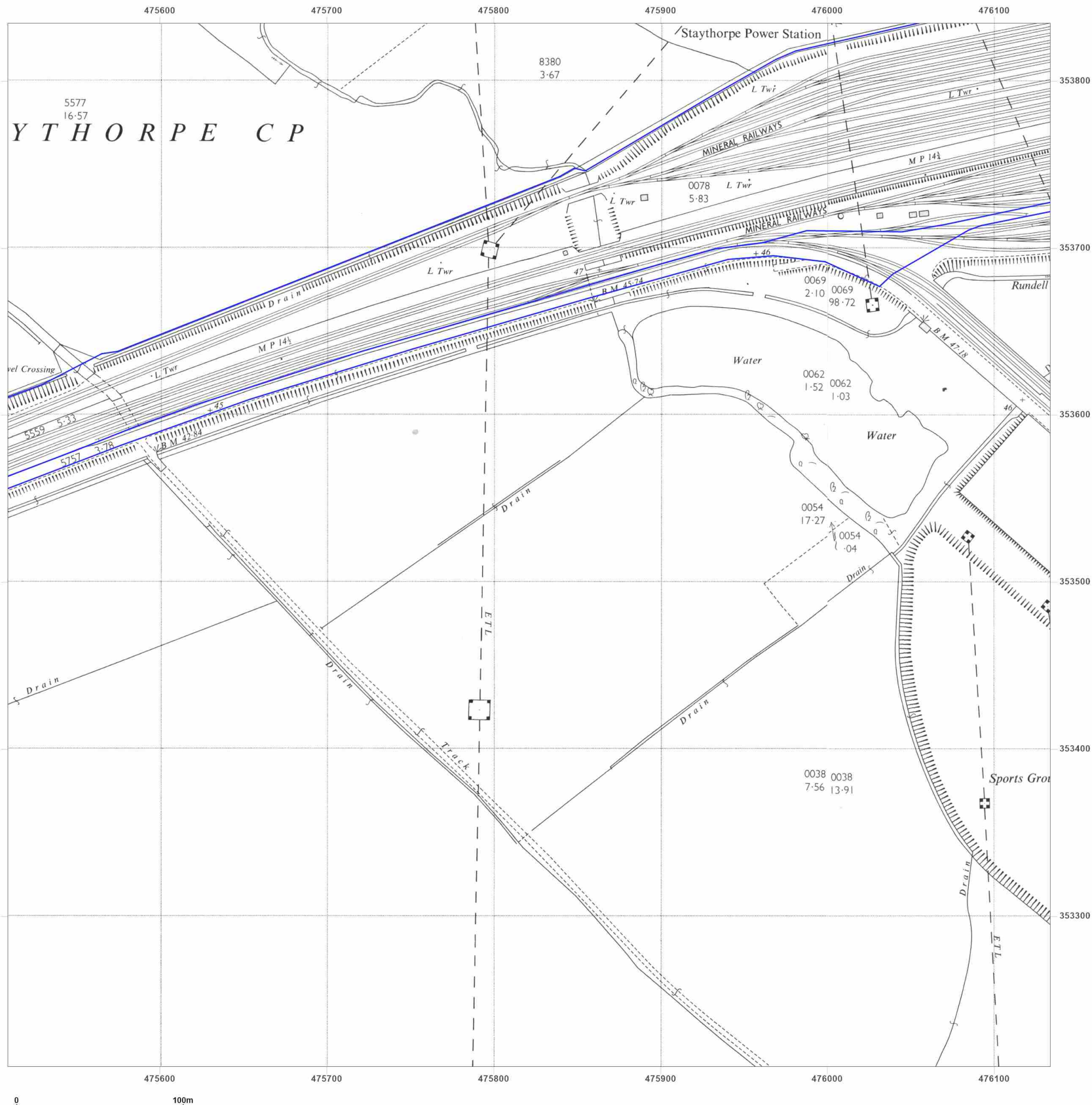


Produced by  
Groundsure Insights  
T: 08444 159000  
E: [info@groundsure.com](mailto:info@groundsure.com)  
W: [www.groundsure.com](https://www.groundsure.com)

© Crown copyright and database rights 2024 Ordnance Survey 100035207

**Production date:** 24 October 2024

**Map legend available at:**





**Site Details:**

GNRSP

**Client Ref:** GNRSP  
**Report Ref:** GSIP-2024-16448-21123\_5\_LS\_4\_1  
**Grid Ref:** 475821, 353522

**Map Name:** National Grid

**Map date:** 1969

**Scale:** 1:2,500

**Printed at:** 1:2,500



Surveyed N/A  
Revised N/A  
Edition N/A  
Copyright N/A  
Levelled N/A

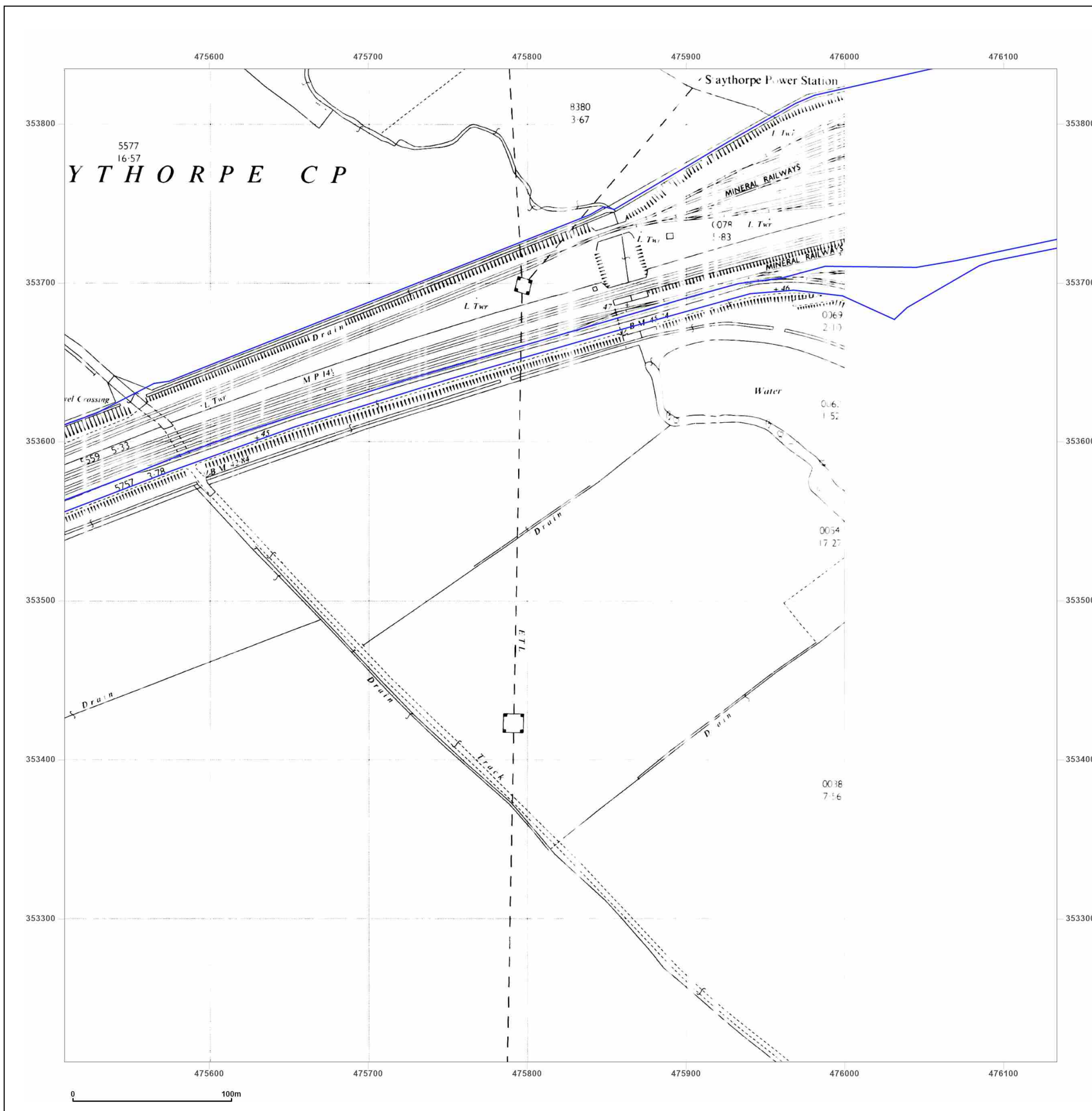


Produced by  
Groundsure Insights  
T: 08444 159000  
E: [info@groundsure.com](mailto:info@groundsure.com)  
W: [www.groundsure.com](https://www.groundsure.com)

© Crown copyright and database rights 2024 Ordnance Survey 100035207

**Production date:** 24 October 2024

**Map legend available at:**





**Site Details:**

GNRSP

**Client Ref:** GNRSP  
**Report Ref:** GSIP-2024-16448-21123\_5\_LS\_4\_1  
**Grid Ref:** 475821, 353522

**Map Name:** National Grid

**Map date:** 1990-1993

**Scale:** 1:2,500

**Printed at:** 1:2,500



Surveyed 1966  
Revised 1990  
Edition N/A  
Copyright 1990  
Levelled 1966

Surveyed N/A  
Revised N/A  
Edition N/A  
Copyright 1993  
Levelled N/A

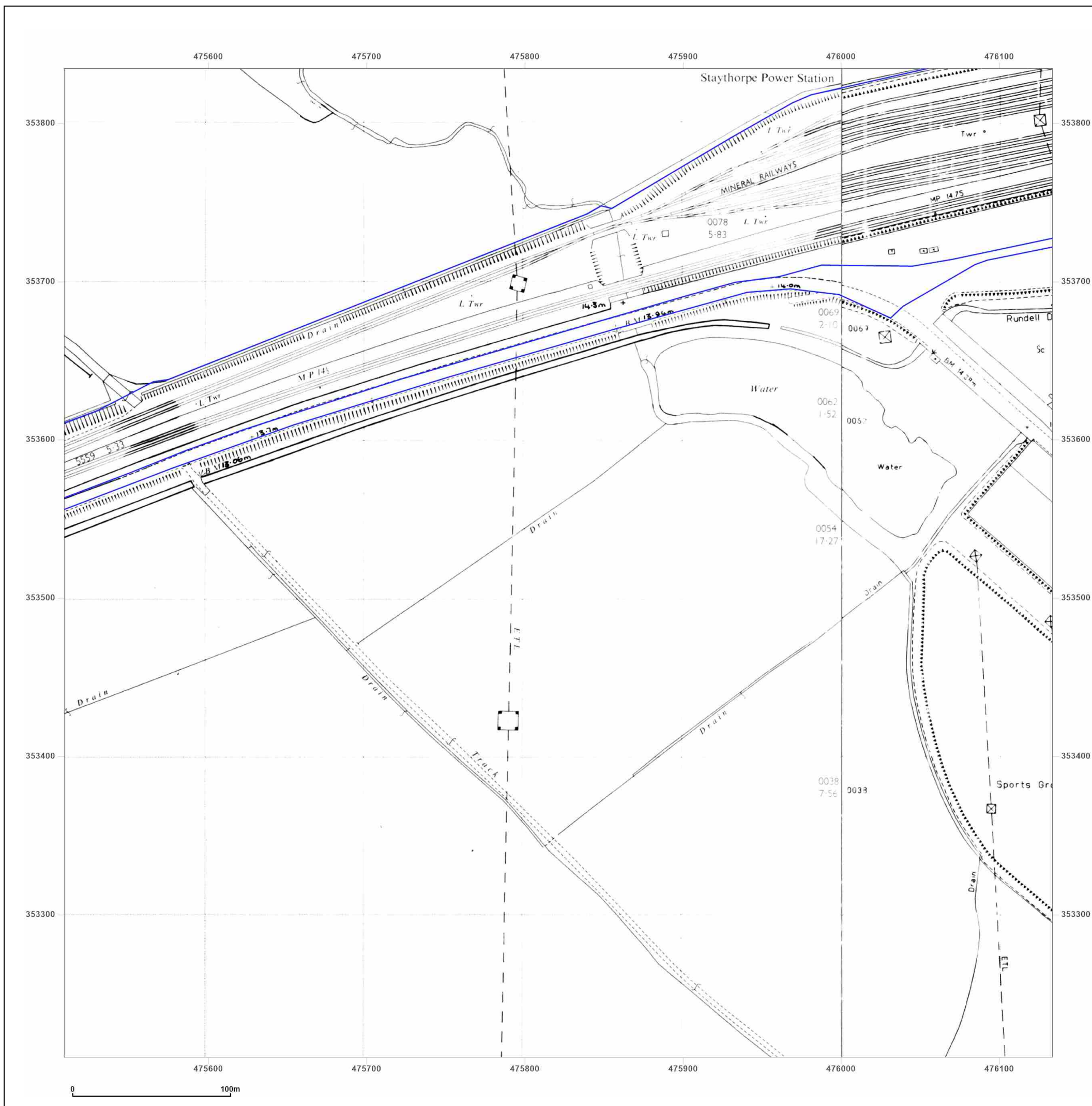


Produced by  
Groundsure Insights  
T: 08444 159000  
E: [info@groundsure.com](mailto:info@groundsure.com)  
W: [www.groundsure.com](https://www.groundsure.com)

© Crown copyright and database rights 2024 Ordnance Survey 100035207

**Production date:** 24 October 2024

**Map legend available at:**



**Site Details:**

GNRSP

**Client Ref:** GNRSP  
**Report Ref:** GSIP-2024-16448-21123\_5\_LS\_4\_1  
**Grid Ref:** 475821, 353522

**Map Name:** National Grid

**Map date:** 1990-1993

**Scale:** 1:2,500

**Printed at:** 1:2,500



Surveyed N/A  
Revised N/A  
Edition N/A  
Copyright 1993  
Levelled N/A

Surveyed 1966  
Revised 1990  
Edition N/A  
Copyright 1990  
Levelled 1966

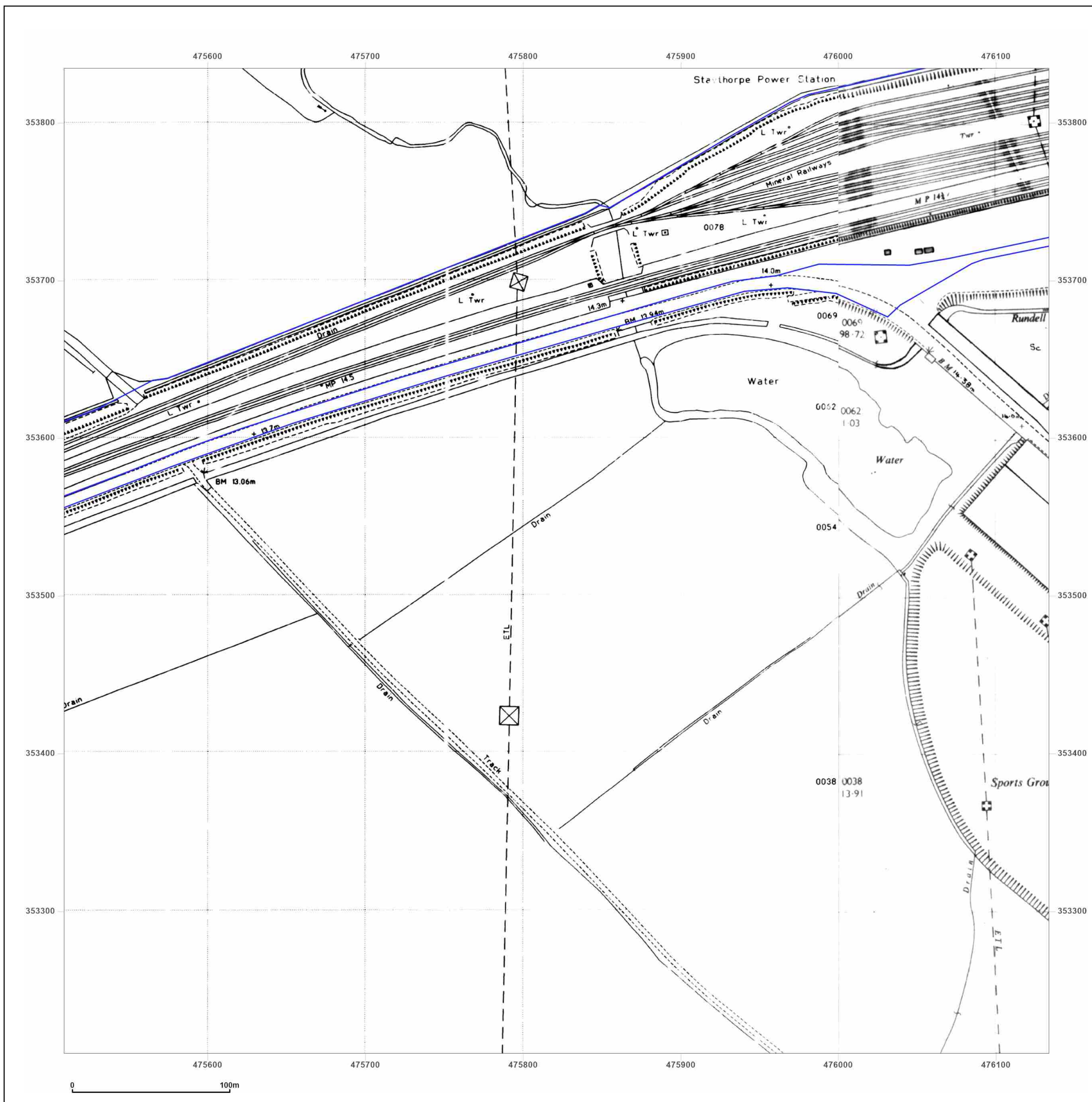


Produced by  
Groundsure Insights  
T: 08444 159000  
E: [info@groundsure.com](mailto:info@groundsure.com)  
W: [www.groundsure.com](https://www.groundsure.com)

© Crown copyright and database rights 2024 Ordnance Survey 100035207

**Production date:** 24 October 2024

**Map legend available at:**





**Site Details:**

GNRSP

**Client Ref:** GNRSP  
**Report Ref:** GSIP-2024-16448-21123\_5\_LS\_4\_2  
**Grid Ref:** 475821, 354147

**Map Name:** County Series

**Map date:** 1885

**Scale:** 1:2,500

**Printed at:** 1:2,500



Surveyed 1885  
Revised 1885  
Edition N/A  
Copyright N/A  
Levelled N/A


Surveyed 1885  
Revised 1885  
Edition N/A  
Copyright N/A  
Levelled N/A

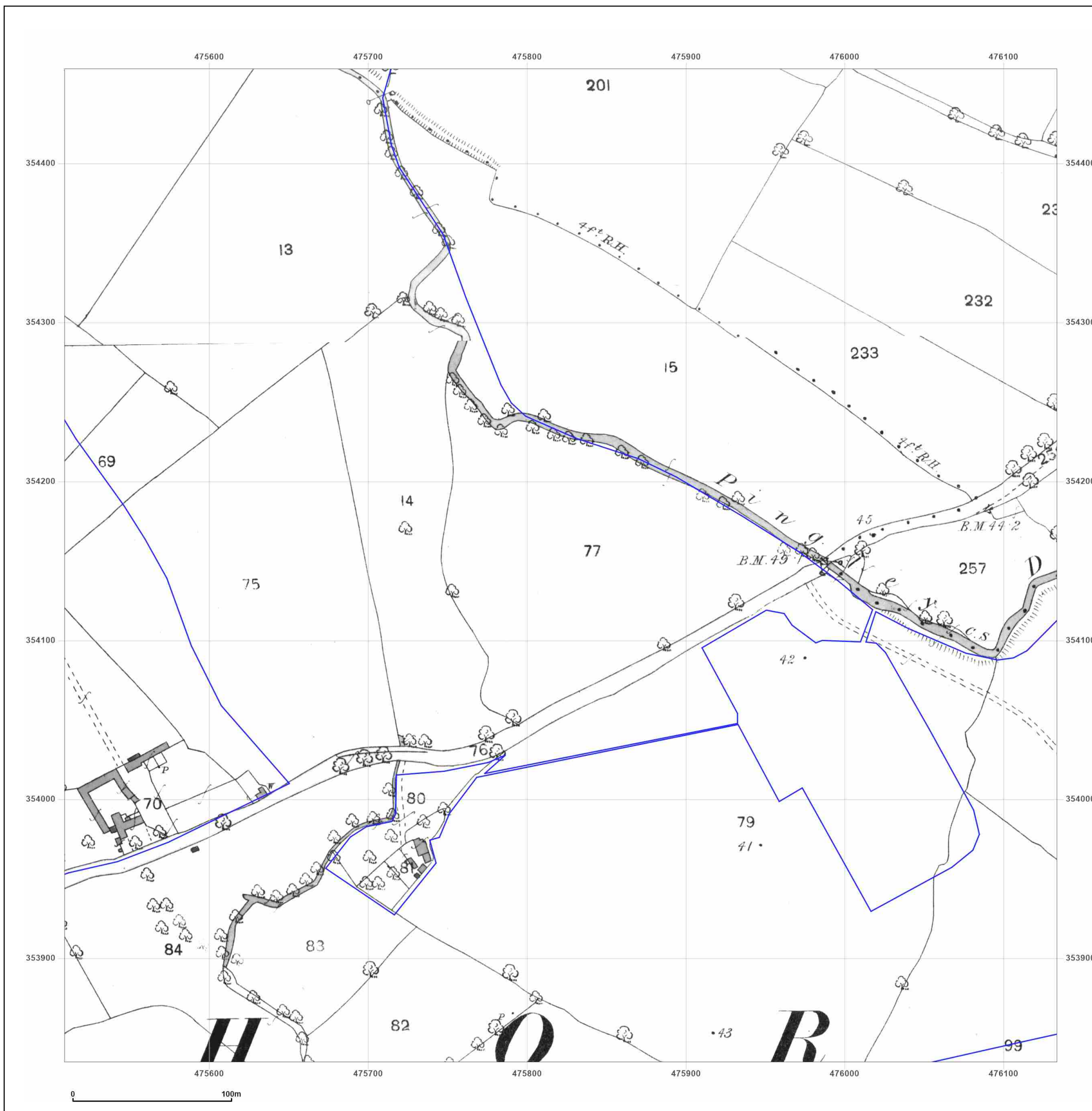


Produced by  
Groundsure Insights  
T: 08444 159000  
E: [info@groundsure.com](mailto:info@groundsure.com)  
W: 

© Crown copyright and database rights 2024 Ordnance Survey 100035207

**Production date:** 24 October 2024

**Map legend available at:** 







**Site Details:**

GNRSP

**Client Ref:** GNRSP  
**Report Ref:** GSIP-2024-16448-21123\_5\_LS\_4\_2  
**Grid Ref:** 475821, 354147

**Map Name:** County Series

**Map date:** 1919

**Scale:** 1:2,500

**Printed at:** 1:2,500



Surveyed 1919  
Revised 1919  
Edition N/A  
Copyright N/A  
Levelled N/A


Surveyed 1919  
Revised 1919  
Edition N/A  
Copyright N/A  
Levelled N/A

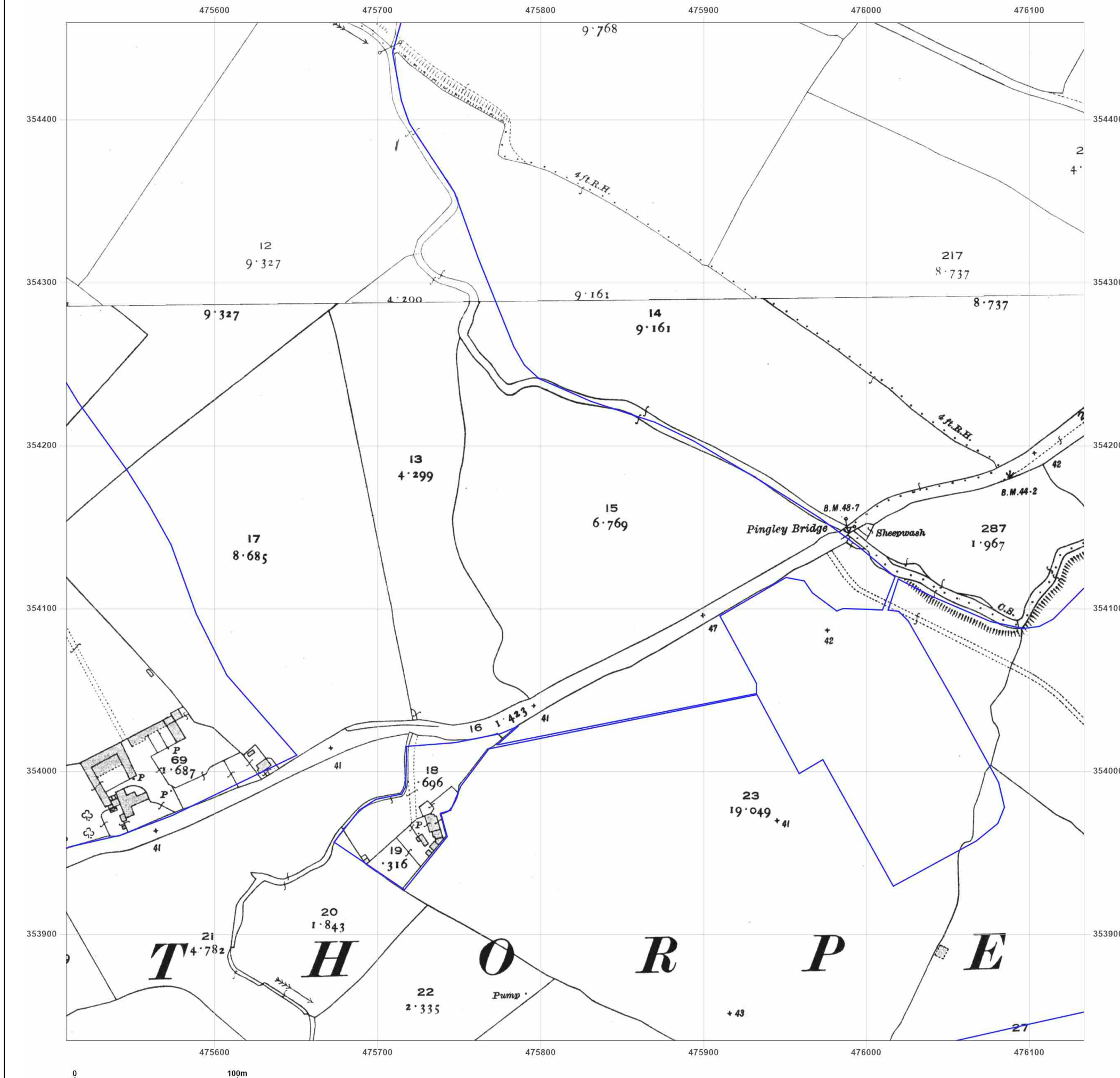


Produced by  
Groundsure Insights  
T: 08444 159000  
E: [info@groundsure.com](mailto:info@groundsure.com)  
W: 

© Crown copyright and database rights 2024 Ordnance Survey 100035207

**Production date:** 24 October 2024

**Map legend available at:** 





**Site Details:**

GNRSP

**Client Ref:** GNRSP  
**Report Ref:** GSIP-2024-16448-21123\_5\_LS\_4\_2  
**Grid Ref:** 475821, 354147

**Map Name:** National Grid

**Map date:** 1969

**Scale:** 1:2,500

**Printed at:** 1:2,500



Surveyed 1968  
Revised 1968  
Edition N/A  
Copyright 1969  
Levelled 1966

Surveyed 1968  
Revised 1968  
Edition N/A  
Copyright 1969  
Levelled 1966

Surveyed 1968  
Revised 1968  
Edition N/A  
Copyright 1969  
Levelled 1966

Surveyed 1968  
Revised 1968  
Edition N/A  
Copyright 1969  
Levelled 1966

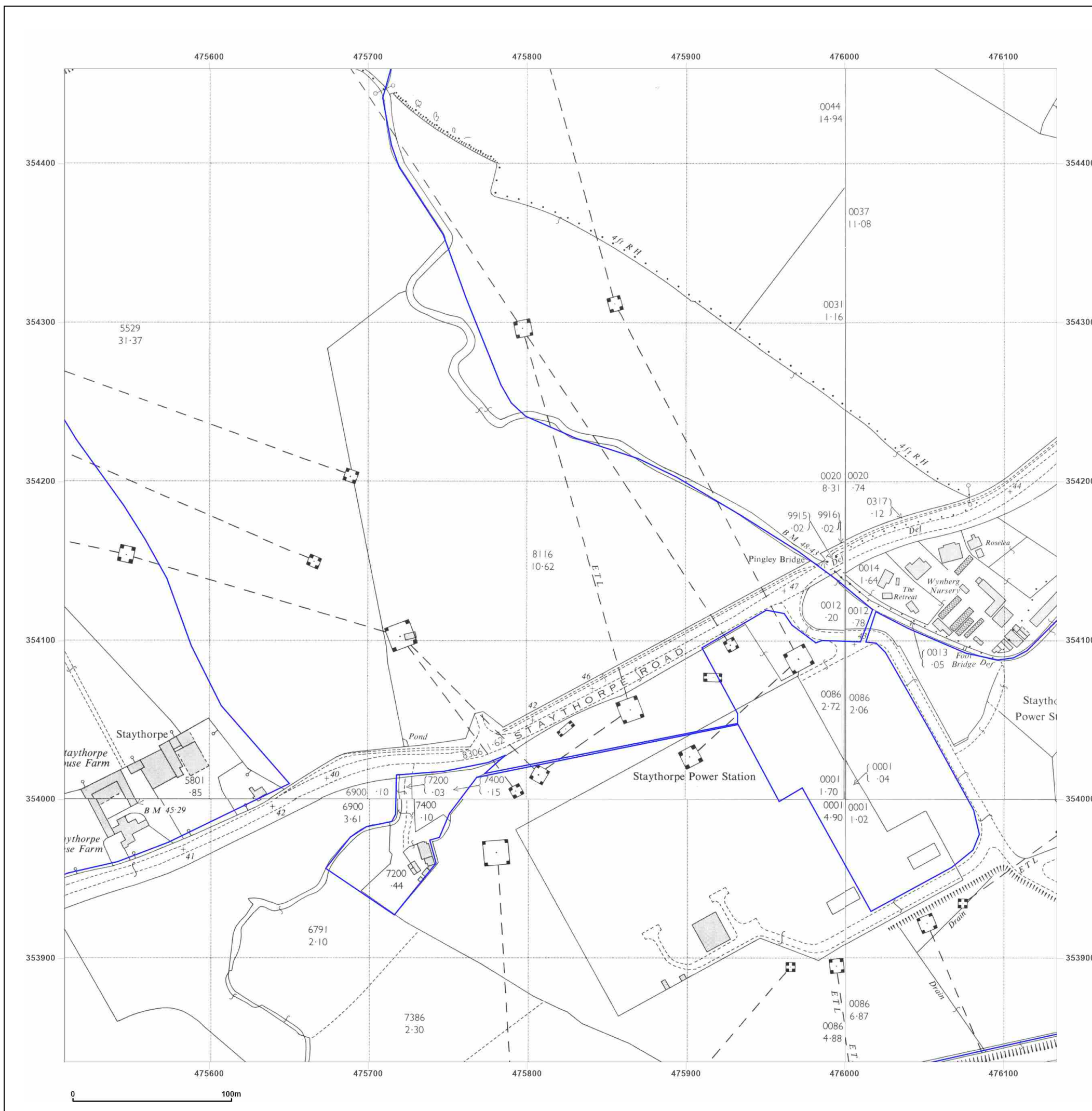


Produced by  
Groundsure Insights  
T: 08444 159000  
E: [info@groundsure.com](mailto:info@groundsure.com)  
W: [www.groundsure.com](https://www.groundsure.com)

© Crown copyright and database rights 2024 Ordnance Survey 100035207

**Production date:** 24 October 2024

**Map legend available at:**





**Site Details:**

GNRSP

**Client Ref:** GNRSP  
**Report Ref:** GSIP-2024-16448-21123\_5\_LS\_4\_2  
**Grid Ref:** 475821, 354147

**Map Name:** National Grid


**Map date:** 1969

**Scale:** 1:2,500

**Printed at:** 1:2,500



Surveyed N/A  
Revised N/A  
Edition N/A  
Copyright N/A  
Levelled N/A



Surveyed N/A  
Revised N/A  
Edition N/A  
Copyright N/A  
Levelled N/A

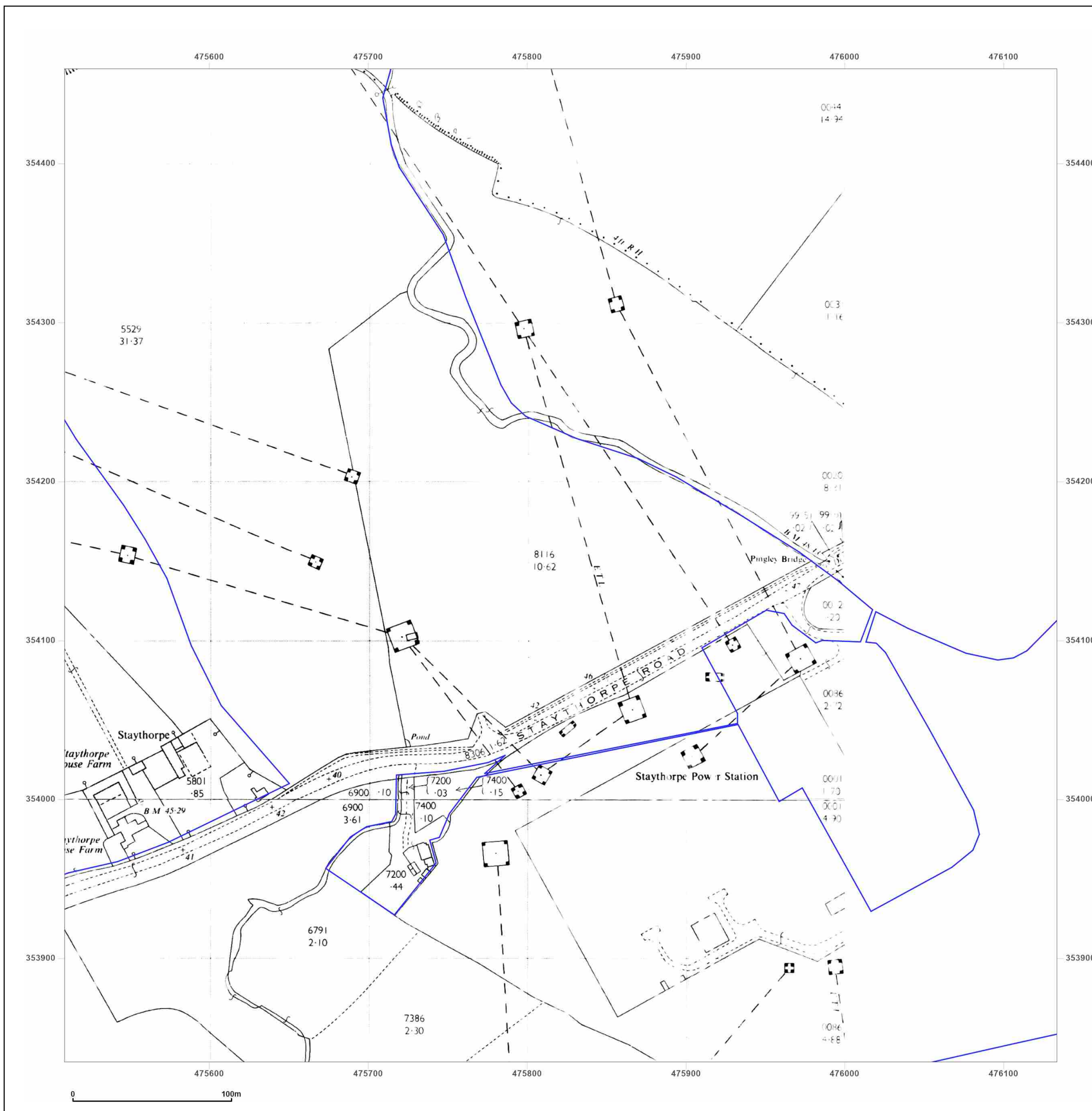


Produced by  
Groundsure Insights  
T: 08444 159000  
E: [info@groundsure.com](mailto:info@groundsure.com)  
W: [www.groundsure.com](https://www.groundsure.com)

© Crown copyright and database rights 2024 Ordnance Survey 100035207

**Production date:** 24 October 2024

**Map legend available at:**



**Site Details:**

GNRSP

**Client Ref:** GNRSP  
**Report Ref:** GSIP-2024-16448-21123\_5\_LS\_4\_2  
**Grid Ref:** 475821, 354147

**Map Name:** National Grid

**Map date:** 1990-1993

**Scale:** 1:2,500

**Printed at:** 1:2,500



Surveyed N/A  
Revised N/A  
Edition N/A  
Copyright 1993  
Levelled N/A

Surveyed N/A  
Revised N/A  
Edition N/A  
Copyright 1993  
Levelled N/A

Surveyed 1966  
Revised 1990  
Edition N/A  
Copyright 1990  
Levelled 1966

Surveyed 1966  
Revised 1990  
Edition N/A  
Copyright 1990  
Levelled 1966

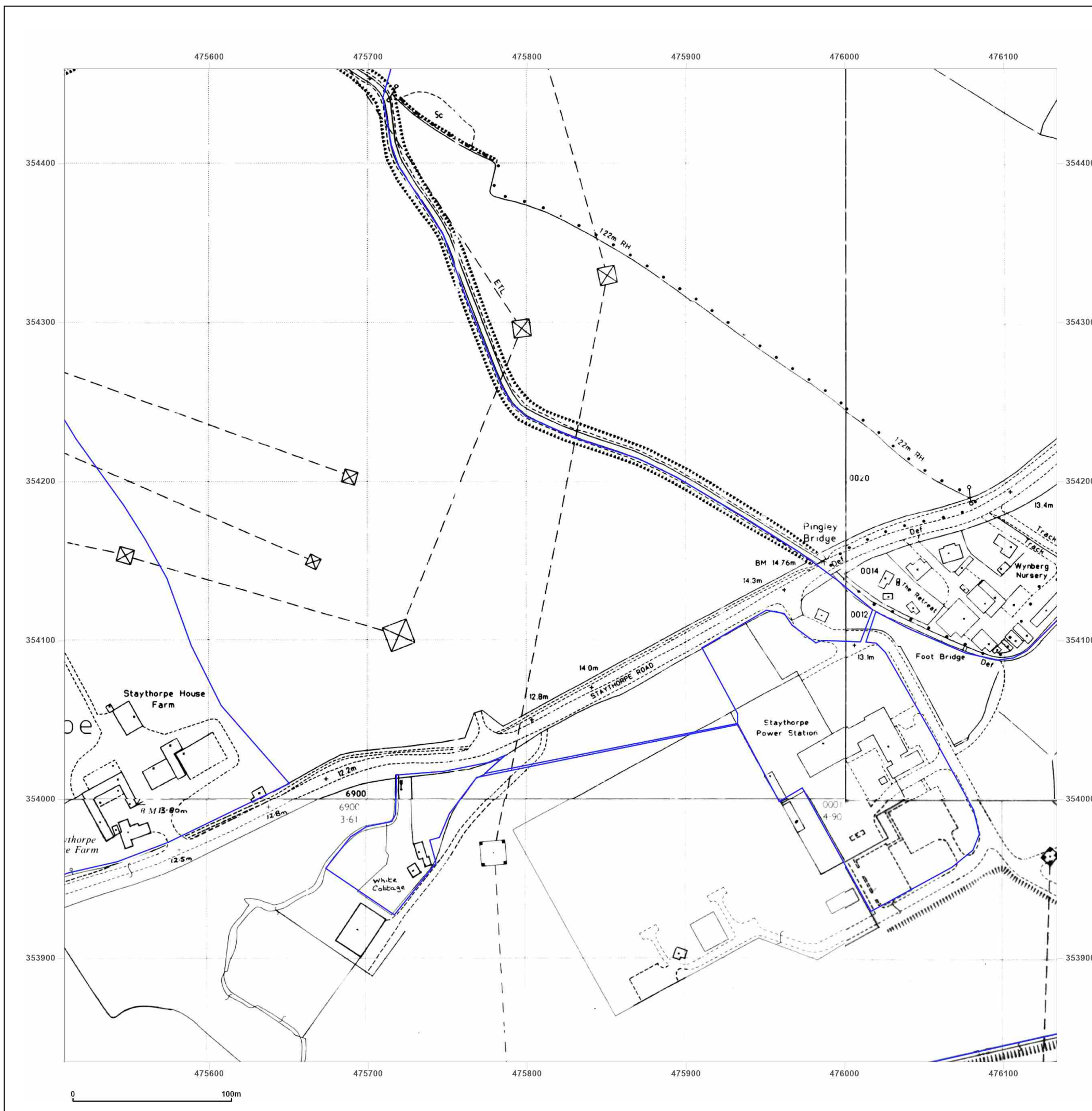


Produced by  
Groundsure Insights  
T: 08444 159000  
E: [info@groundsure.com](mailto:info@groundsure.com)  
W: [www.groundsure.com](https://www.groundsure.com)

© Crown copyright and database rights 2024 Ordnance Survey 100035207

Production date: 24 October 2024

Map legend available at:





**Site Details:**

GNRSP

**Client Ref:** GNRSP  
**Report Ref:** GSIP-2024-16448-21123\_5\_LS\_4\_2  
**Grid Ref:** 475821, 354147

**Map Name:** National Grid

**Map date:** 1988-1993

**Scale:** 1:2,500

**Printed at:** 1:2,500



Surveyed 1966  
Revised 1988  
Edition N/A  
Copyright 1988  
Levelled 1966

Surveyed N/A  
Revised N/A  
Edition N/A  
Copyright 1993  
Levelled N/A

Surveyed N/A  
Revised N/A  
Edition N/A  
Copyright 1993  
Levelled N/A

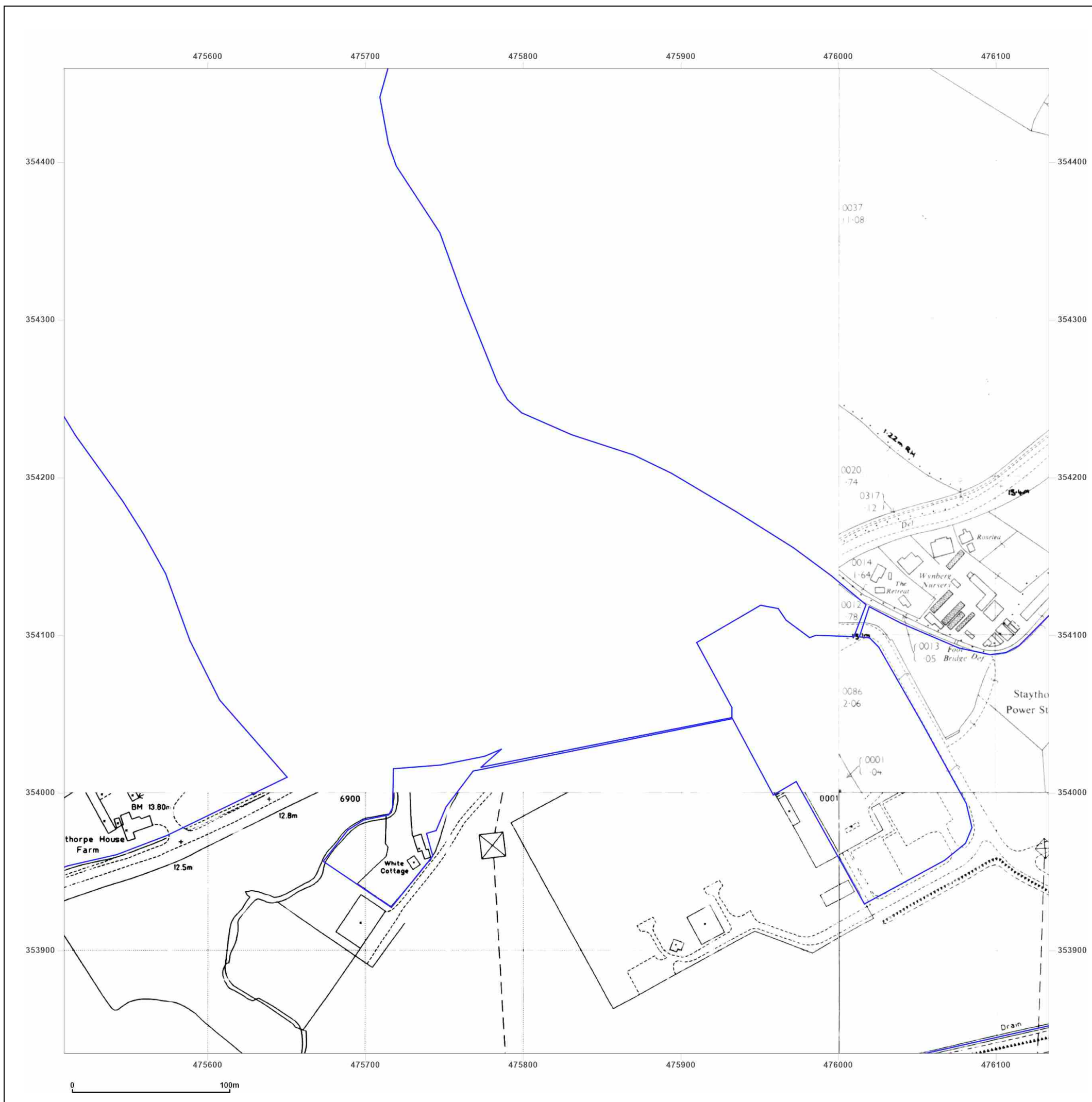


Produced by  
Groundsure Insights  
T: 08444 159000  
E: [info@groundsure.com](mailto:info@groundsure.com)  
W: [www.groundsure.com](https://www.groundsure.com)

© Crown copyright and database rights 2024 Ordnance Survey 100035207

**Production date:** 24 October 2024

**Map legend available at:**





**Site Details:**

GNRSP

**Client Ref:** GNRSP  
**Report Ref:** GSIP-2024-16448-21123\_5\_LS\_4\_3  
**Grid Ref:** 475821, 354773

**Map Name:** County Series

**Map date:** 1885

**Scale:** 1:2,500

**Printed at:** 1:2,500




Surveyed 1885  
Revised 1885  
Edition N/A  
Copyright N/A  
Levelled N/A

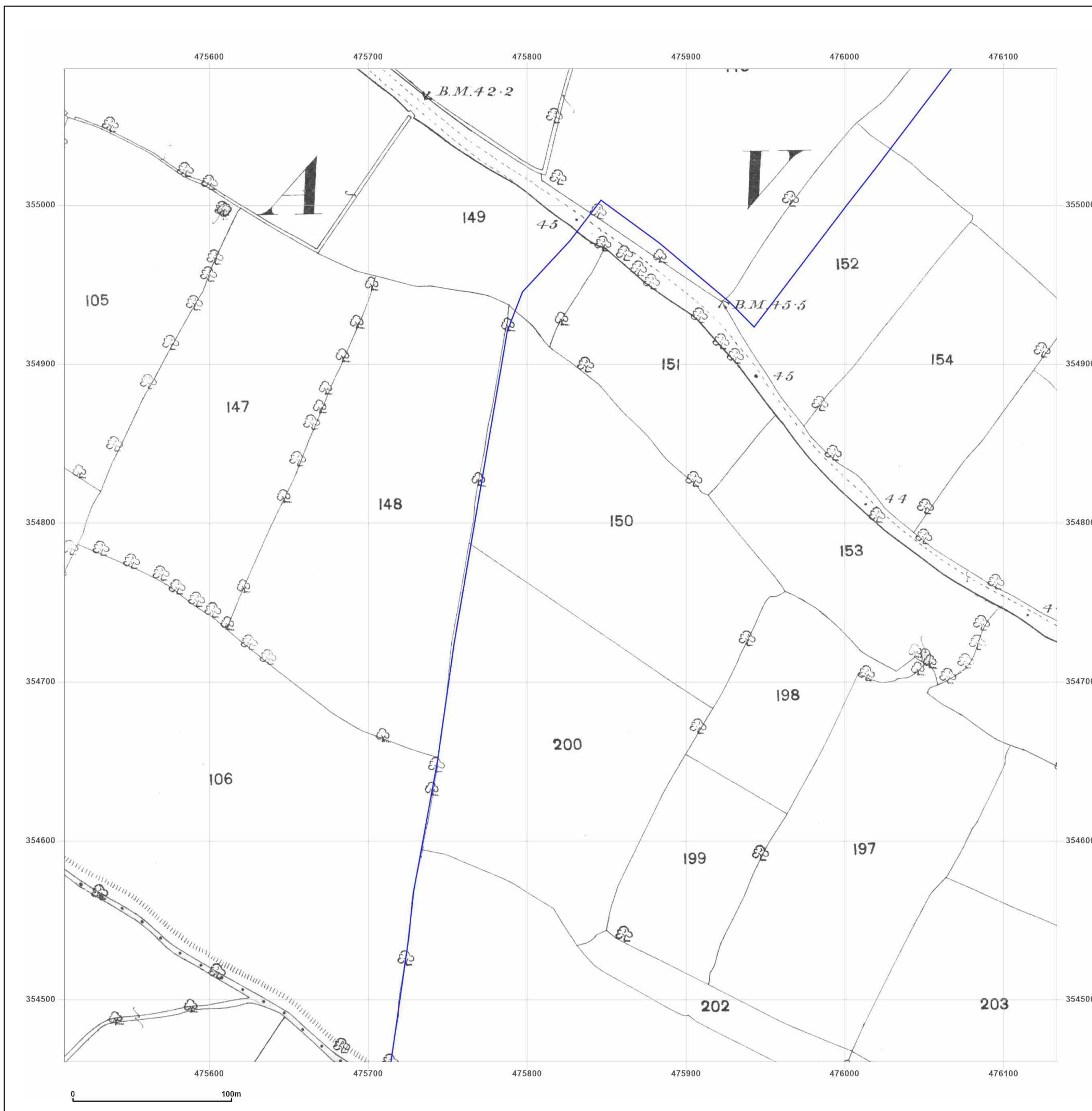


Produced by  
Groundsure Insights  
T: 08444 159000  
E: [info@groundsure.com](mailto:info@groundsure.com)  
W: 

© Crown copyright and database rights 2024 Ordnance Survey 100035207

**Production date:** 24 October 2024

**Map legend available at:** 



**Site Details:**

GNRSP

**Client Ref:** GNRSP  
**Report Ref:** GSIP-2024-16448-21123\_5\_LS\_4\_3  
**Grid Ref:** 475821, 354773

**Map Name:** County Series

**Map date:** 1900

**Scale:** 1:2,500

**Printed at:** 1:2,500




Surveyed 1900  
Revised 1900  
Edition N/A  
Copyright N/A  
Levelled N/A

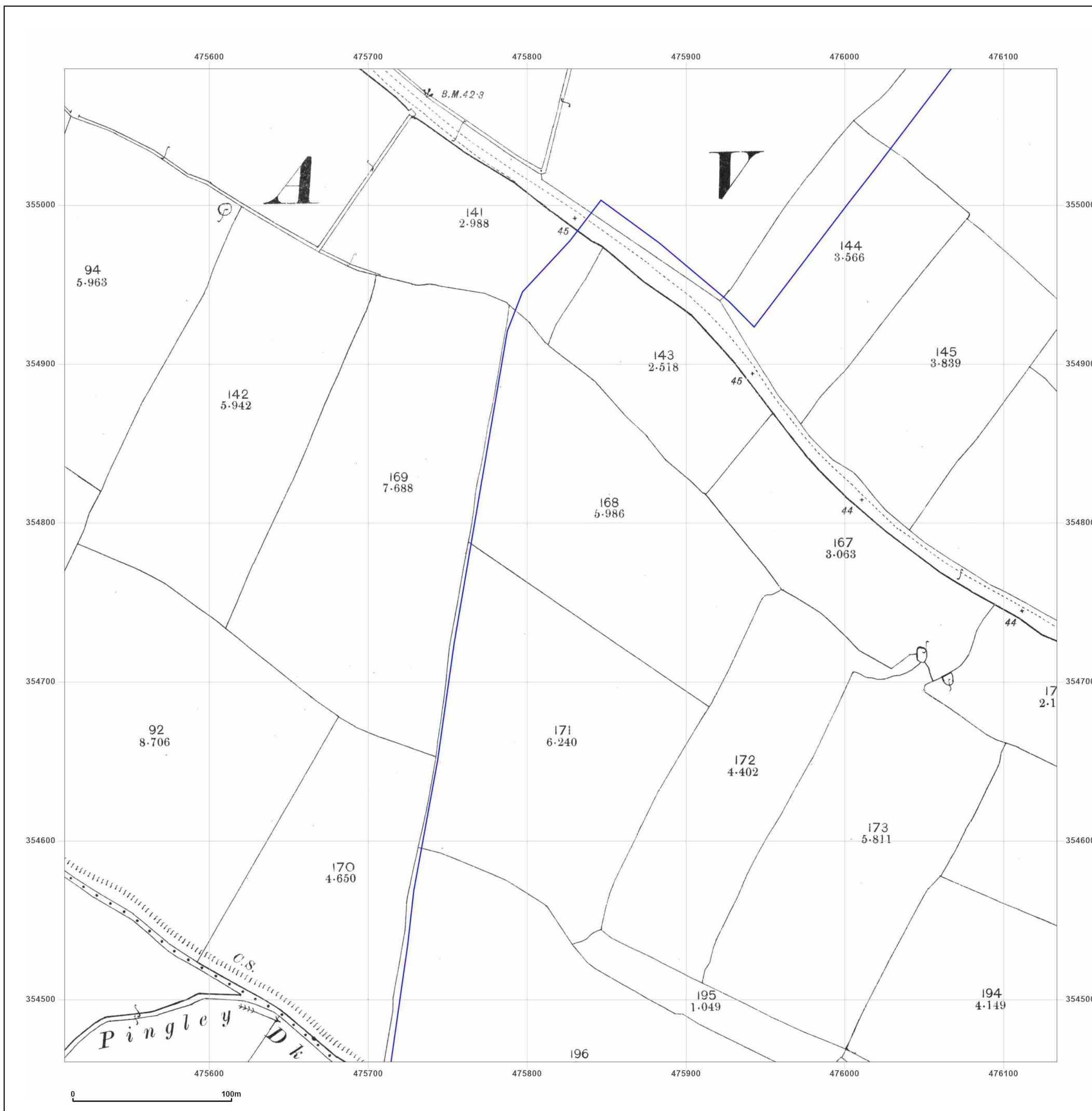


Produced by  
Groundsure Insights  
T: 08444 159000  
E: [info@groundsure.com](mailto:info@groundsure.com)  
W: 

© Crown copyright and database rights 2024 Ordnance Survey 100035207

**Production date:** 24 October 2024

**Map legend available at:** 



**Site Details:**

GNRSP

**Client Ref:** GNRSP  
**Report Ref:** GSIP-2024-16448-21123\_5\_LS\_4\_3  
**Grid Ref:** 475821, 354773

**Map Name:** County Series

**Map date:** 1919

**Scale:** 1:2,500

**Printed at:** 1:2,500




Surveyed 1919  
Revised 1919  
Edition N/A  
Copyright N/A  
Levelled N/A

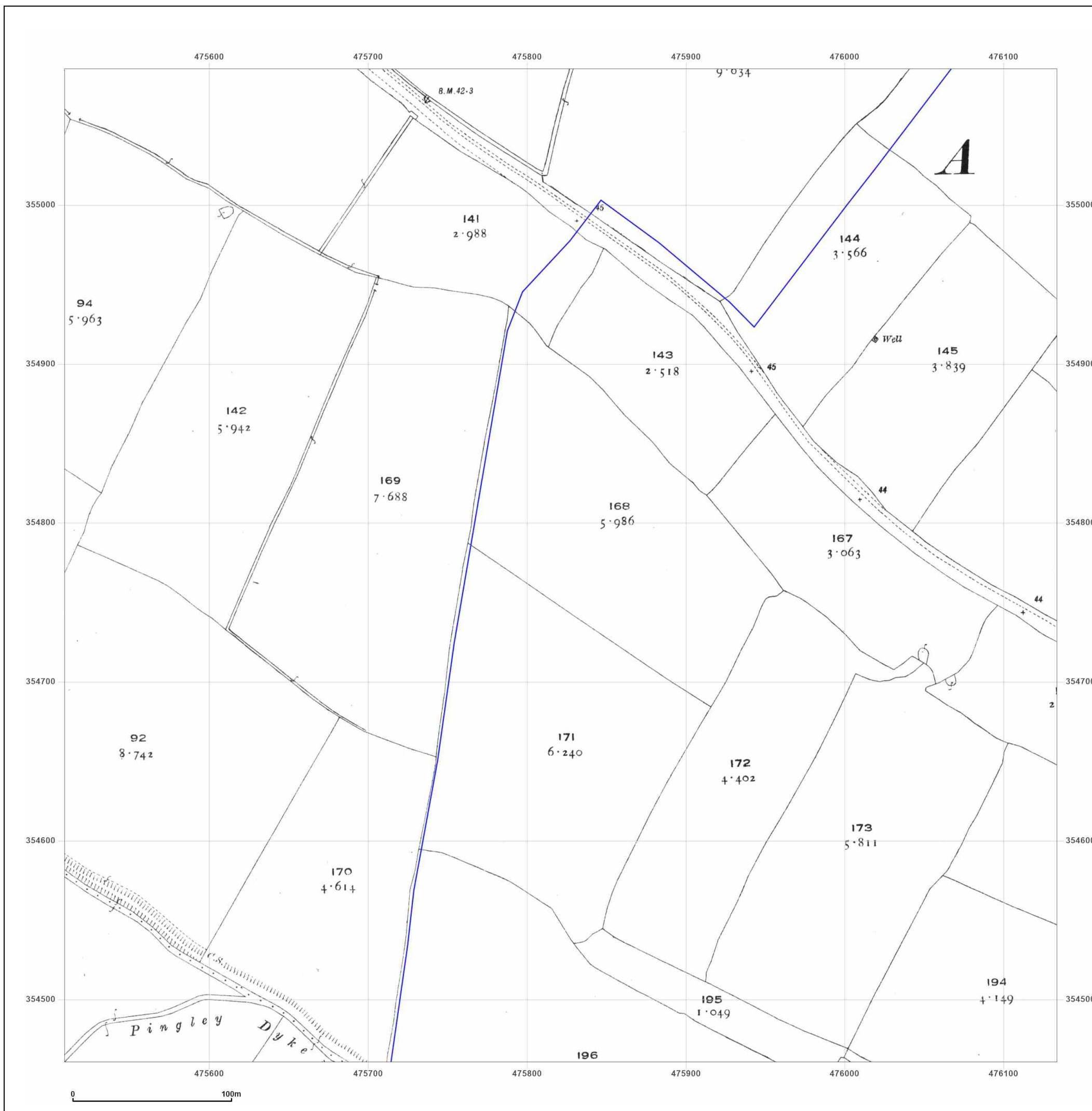


Produced by  
Groundsure Insights  
T: 08444 159000  
E: [info@groundsure.com](mailto:info@groundsure.com)  
W: 

© Crown copyright and database rights 2024 Ordnance Survey 100035207

**Production date:** 24 October 2024

**Map legend available at:** 





**Site Details:**

GNRSP

**Client Ref:** GNRSP  
**Report Ref:** GSIP-2024-16448-21123\_5\_LS\_4\_3  
**Grid Ref:** 475821, 354773

**Map Name:** National Grid

**Map date:** 1969

**Scale:** 1:2,500

**Printed at:** 1:2,500



Surveyed N/A  
Revised N/A  
Edition N/A  
Copyright N/A  
Levelled N/A

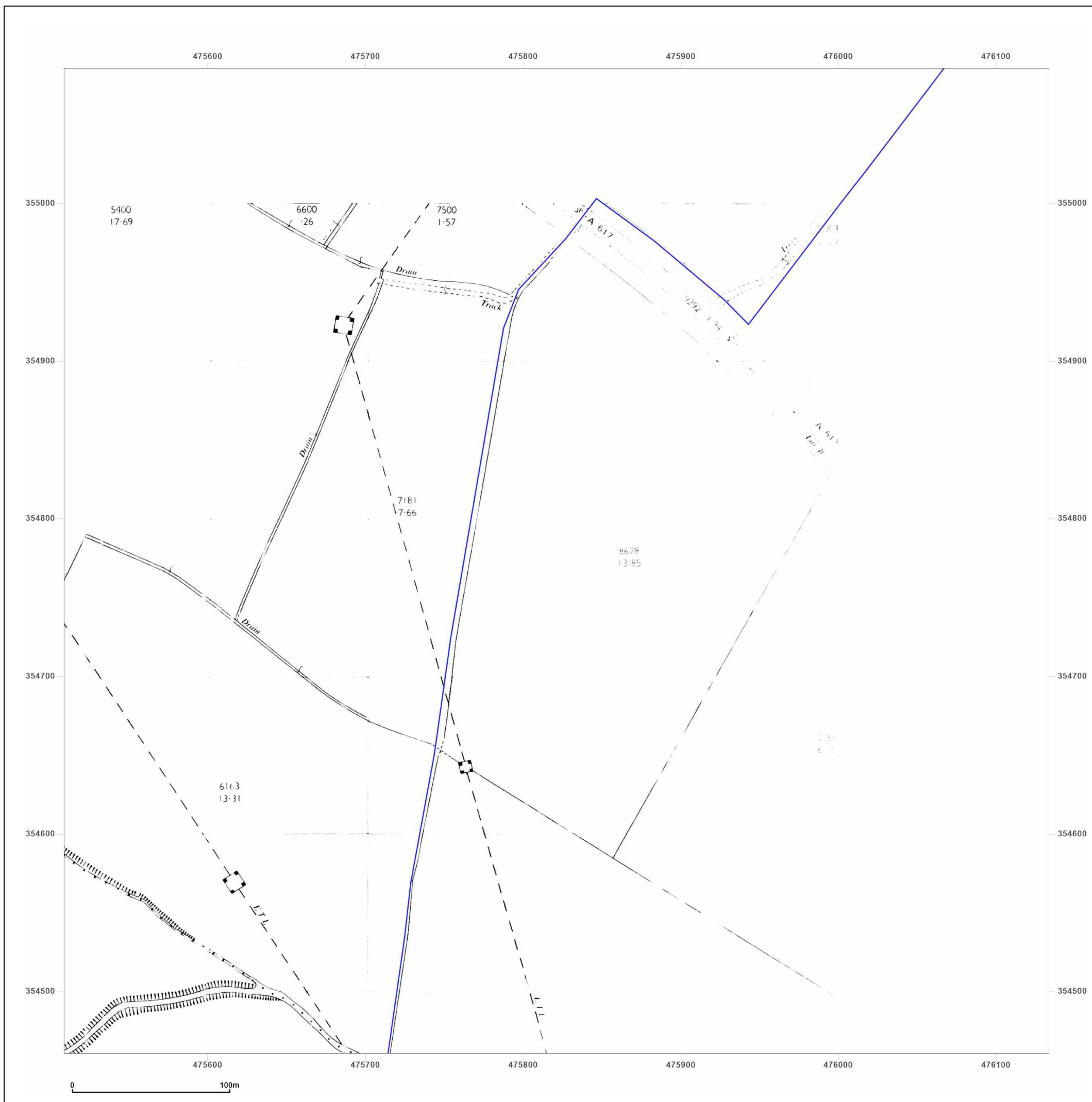


Produced by  
Groundsure Insights  
T: 08444 159000  
E: [info@groundsure.com](mailto:info@groundsure.com)  
W: [www.groundsure.com](https://www.groundsure.com)

© Crown copyright and database rights 2024 Ordnance Survey 100035207

**Production date:** 24 October 2024

**Map legend available at:**




**Site Details:**

GNRSP

**Client Ref:** GNRSP  
**Report Ref:** GSIP-2024-16448-21123\_5\_LS\_4\_3  
**Grid Ref:** 475821, 354773

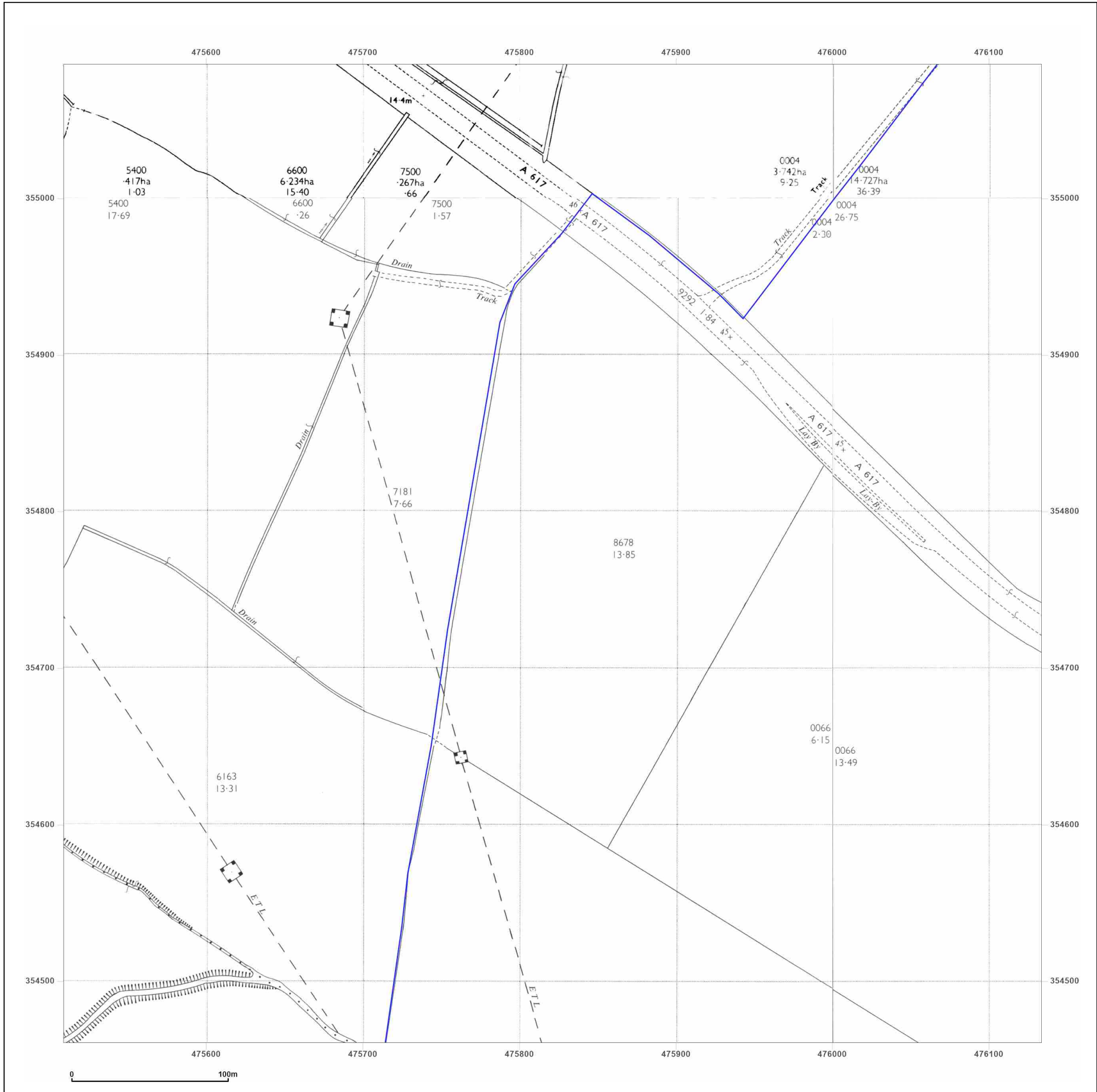
**Map Name:** National Grid  
**Map date:** 1969-1970  
**Scale:** 1:2,500  
**Printed at:** 1:2,500

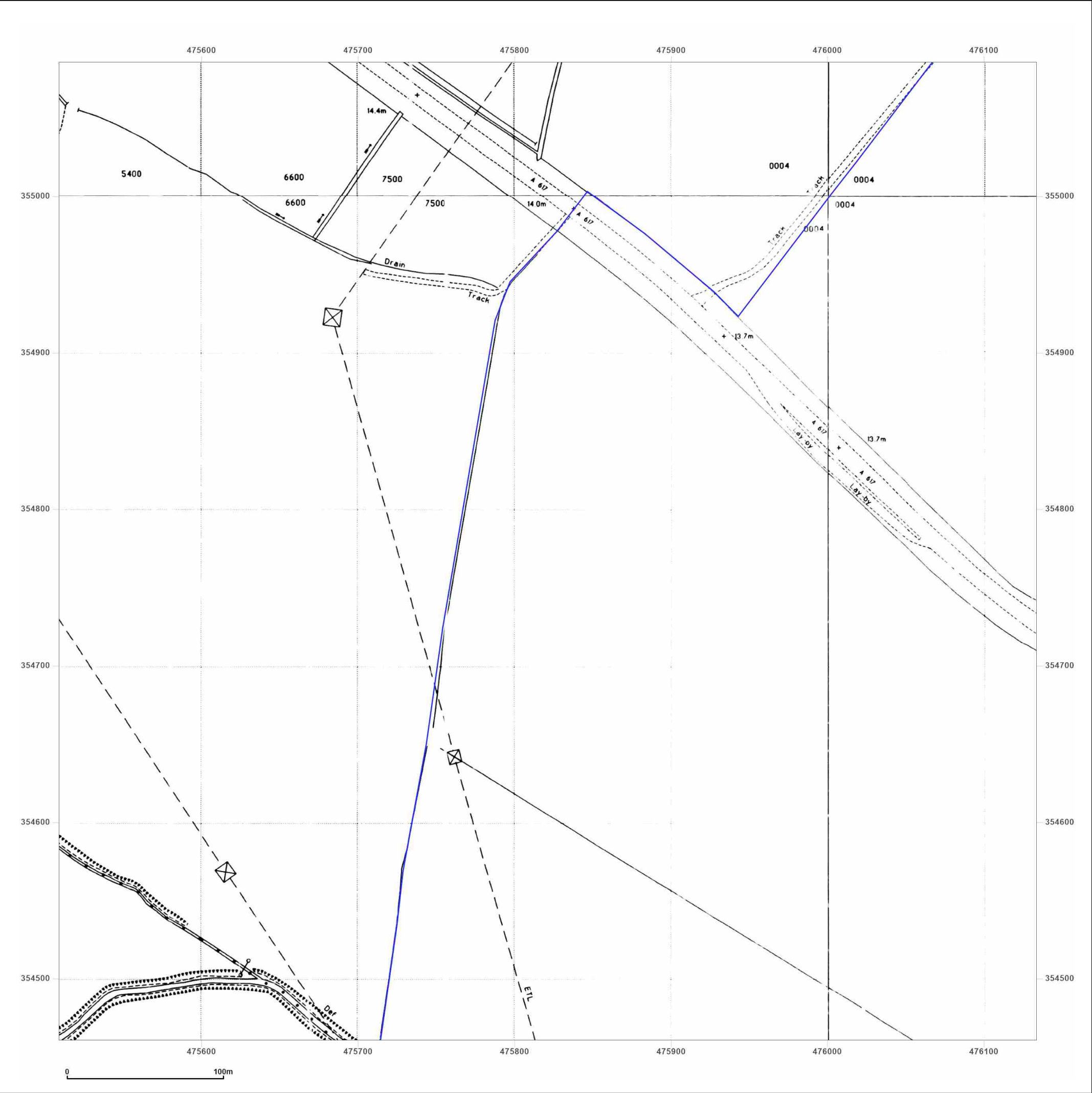


Surveyed N/A Revised N/A Edition N/A Copyright N/A Levelled N/A	Surveyed 1969 Revised 1969 Edition N/A Copyright 1970 Levelled 1966
Surveyed 1968 Revised 1968 Edition N/A Copyright 1969 Levelled 1966	Surveyed 1968 Revised 1968 Edition N/A Copyright 1969 Levelled 1966



Produced by  
Groundsure Insights  
T: 08444 159000  
E: [info@groundsure.com](mailto:info@groundsure.com)  
W:





Site Details:

GNRSP

Client Ref:

GNRSP

Report Ref:

GSIP-2024-16448-21123\_5\_LS\_4\_3

Grid Ref:

475821, 354773

Map Name:

National Grid

Map date:


1993-1994

Scale:

1:2,500


Printed at:

1:2,500



Surveyed N/A Revised N/A Edition N/A Copyright 1994 Levelled N/A	Surveyed N/A Revised N/A Edition N/A Copyright 1994 Levelled N/A
Surveyed N/A Revised N/A Edition N/A Copyright 1993 Levelled N/A	Surveyed N/A Revised N/A Edition N/A Copyright 1993 Levelled N/A

Powered by




Produced by

Groundsure Insights

T: 08444 159000

E: [info@groundsure.com](mailto:info@groundsure.com)

W: 

© Crown copyright and database rights 2024 Ordnance Survey 100035207

Production date: 24 October 2024

Map legend available at: 



**Site Details:**

GNRSP

**Client Ref:** GNRSP  
**Report Ref:** GSIP-2024-16448-21123\_5\_LS\_4\_4  
**Grid Ref:** 475821, 355398

**Map Name:** County Series

**Map date:** 1885

**Scale:** 1:2,500

**Printed at:** 1:2,500




Surveyed 1885  
Revised 1885  
Edition N/A  
Copyright N/A  
Levelled N/A

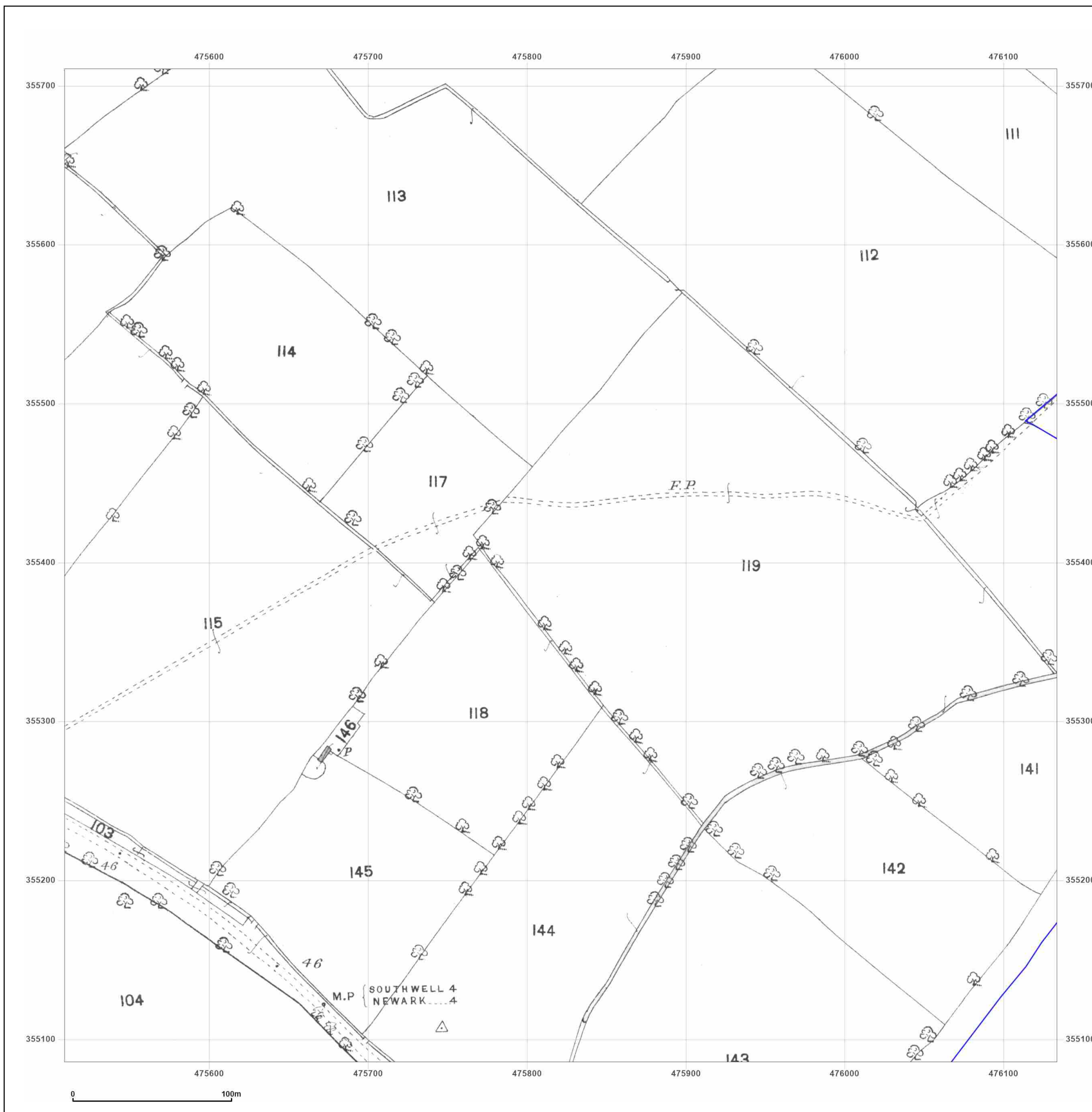


Produced by  
Groundsure Insights  
T: 08444 159000  
E: [info@groundsure.com](mailto:info@groundsure.com)  
W: 

© Crown copyright and database rights 2024 Ordnance Survey 100035207

**Production date:** 24 October 2024

**Map legend available at:** 



**Site Details:**

GNRSP

**Client Ref:** GNRSP  
**Report Ref:** GSIP-2024-16448-21123\_5\_LS\_4\_4  
**Grid Ref:** 475821, 355398

**Map Name:** County Series

**Map date:** 1900

**Scale:** 1:2,500

**Printed at:** 1:2,500



Surveyed 1900  
Revised 1900  
Edition N/A  
Copyright N/A  
Levelled N/A

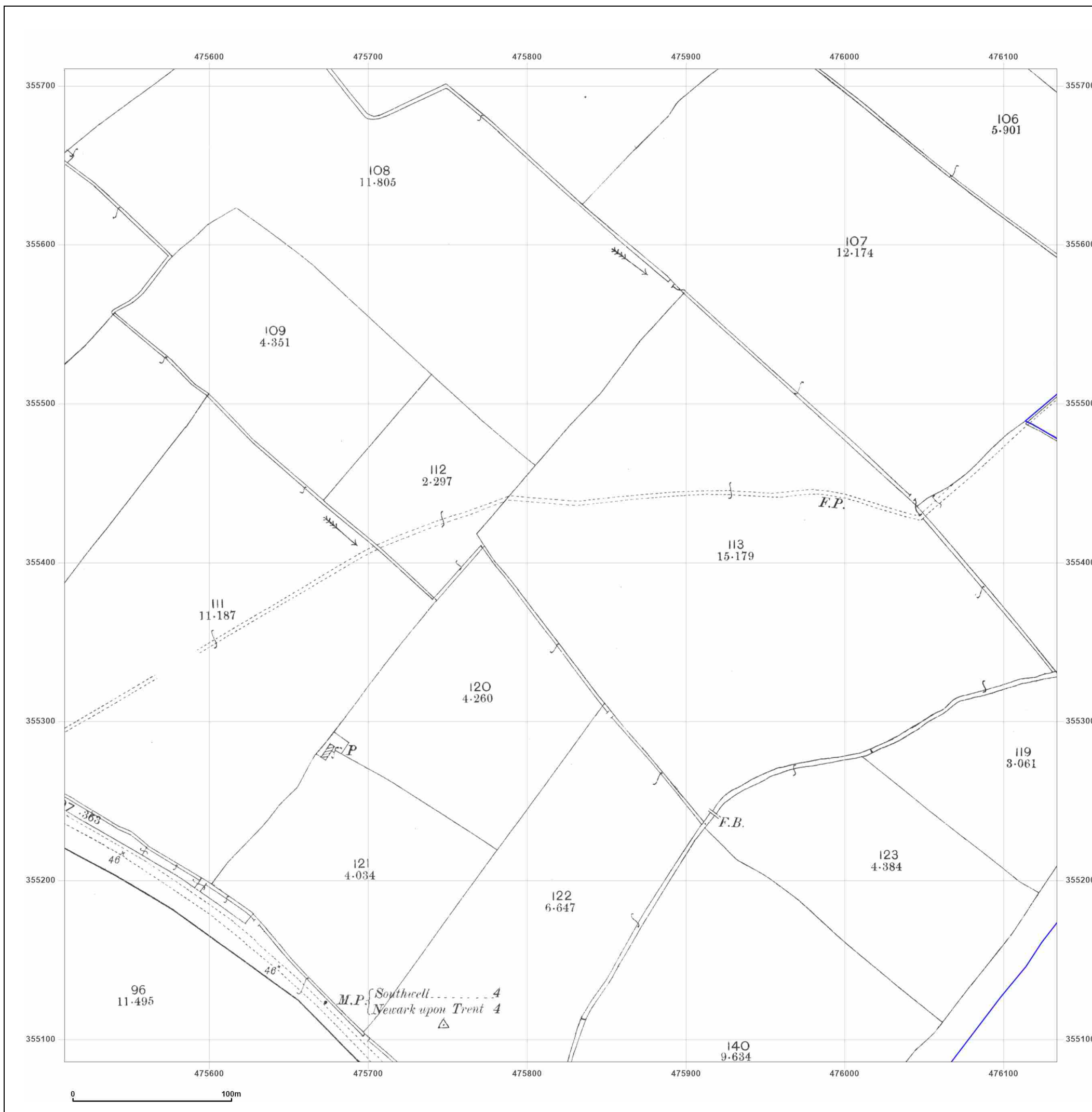


Produced by  
Groundsure Insights  
T: 08444 159000  
E: [info@groundsure.com](mailto:info@groundsure.com)  
W: [REDACTED]

© Crown copyright and database rights 2024 Ordnance Survey 100035207

**Production date:** 24 October 2024

**Map legend available at:** [REDACTED]



**Site Details:**

GNRSP

**Client Ref:** GNRSP  
**Report Ref:** GSIP-2024-16448-21123\_5\_LS\_4\_4  
**Grid Ref:** 475821, 355398

**Map Name:** County Series

**Map date:** 1919

**Scale:** 1:2,500

**Printed at:** 1:2,500



Surveyed 1919  
Revised 1919  
Edition N/A  
Copyright N/A  
Levelled N/A

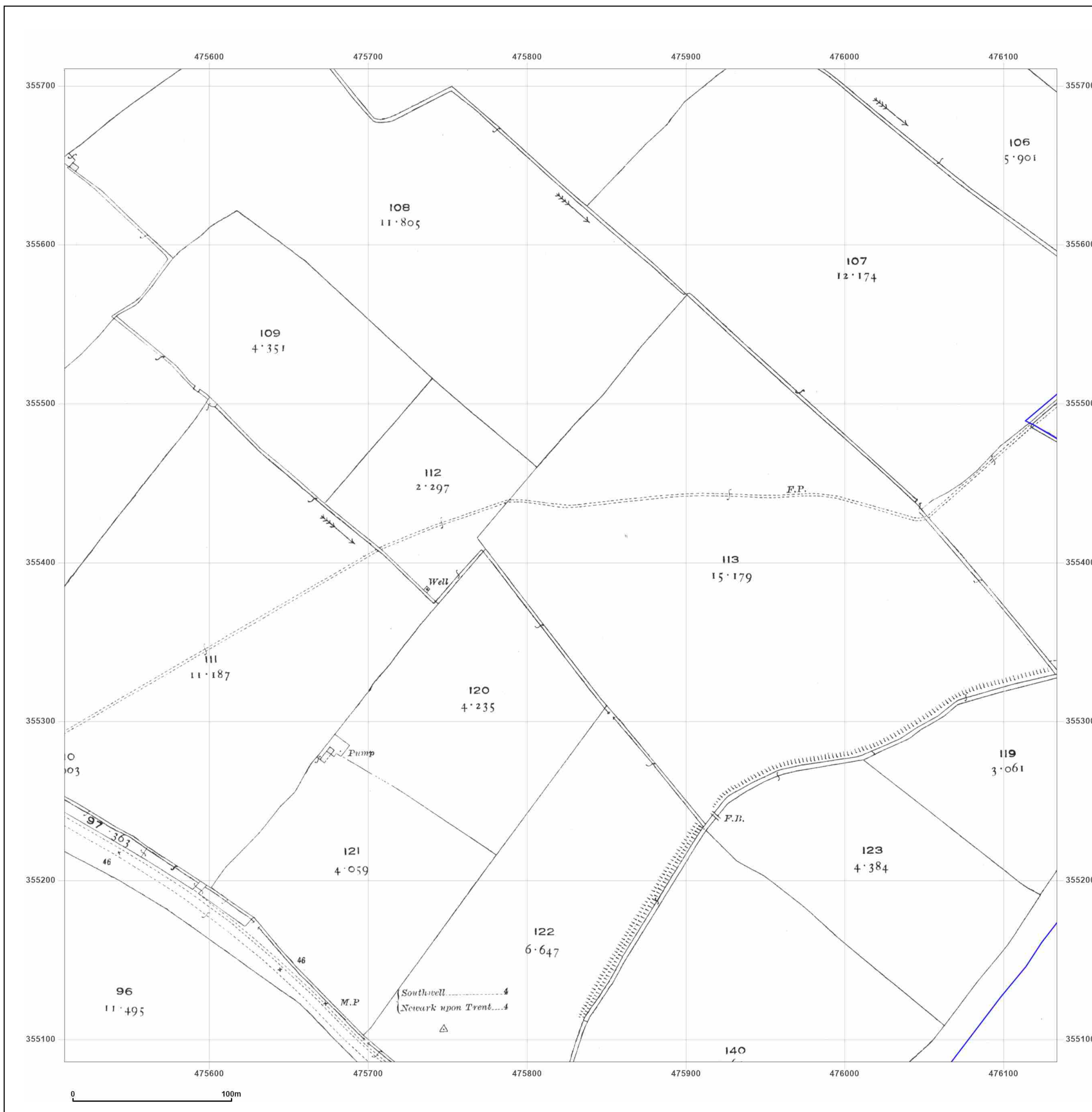


Produced by  
Groundsure Insights  
T: 08444 159000  
E: [info@groundsure.com](mailto:info@groundsure.com)  
W: [REDACTED]

© Crown copyright and database rights 2024 Ordnance Survey 100035207

**Production date:** 24 October 2024

**Map legend available at:** [REDACTED]





**Site Details:**

GNRSP

**Client Ref:** GNRSP  
**Report Ref:** GSIP-2024-16448-21123\_5\_LS\_4\_4  
**Grid Ref:** 475821, 355398

**Map Name:** National Grid

**Map date:** 1970

**Scale:** 1:2,500

**Printed at:** 1:2,500



Surveyed N/A  
Revised N/A  
Edition N/A  
Copyright N/A  
Levelled N/A

Surveyed 1969  
Revised 1969  
Edition N/A  
Copyright 1970  
Levelled 1966

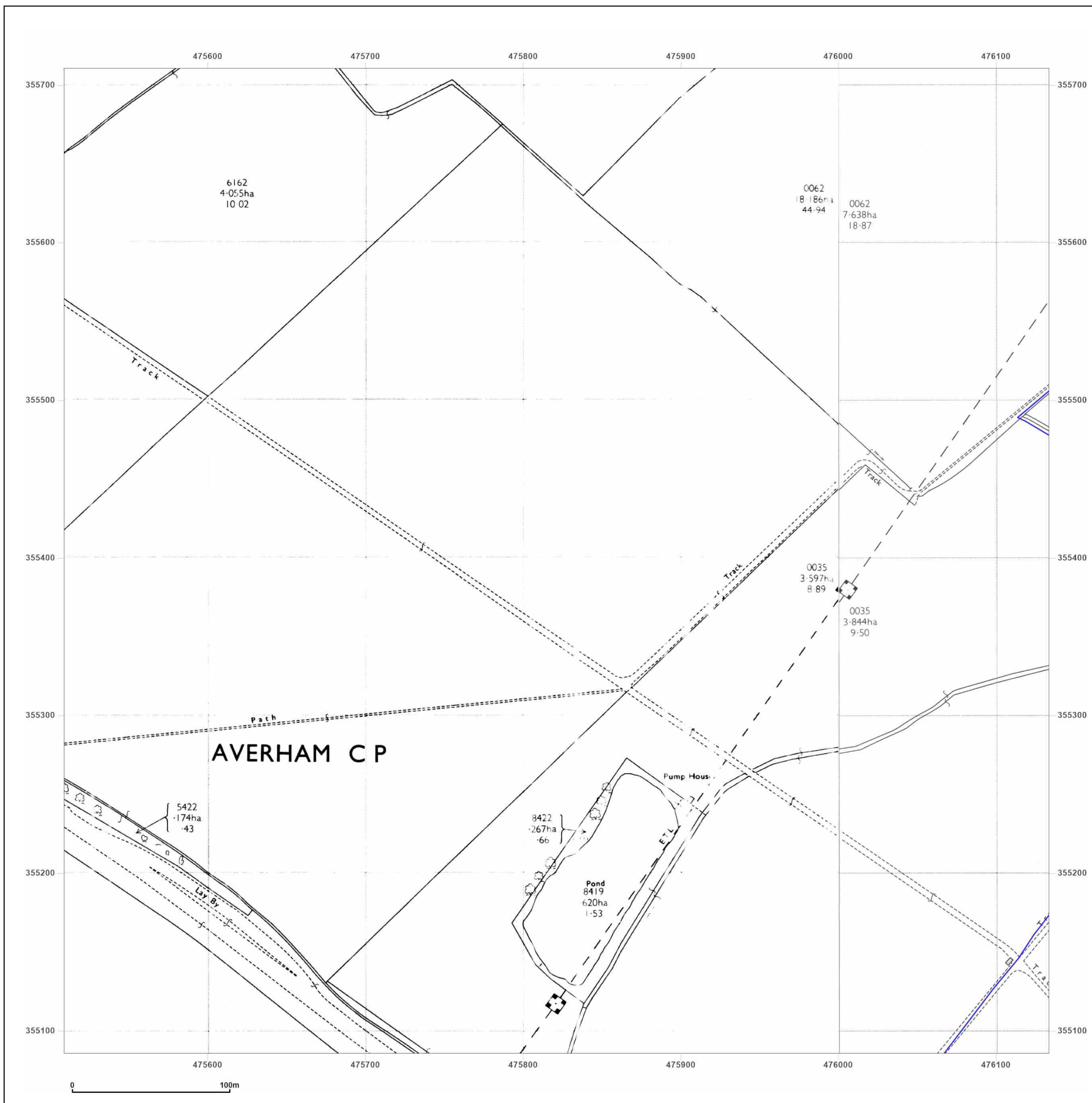


Produced by  
Groundsure Insights  
T: 08444 159000  
E: [info@groundsure.com](mailto:info@groundsure.com)  
W: [www.groundsure.com](https://www.groundsure.com)

© Crown copyright and database rights 2024 Ordnance Survey 100035207

**Production date:** 24 October 2024

**Map legend available at:**



Site Details:

GNRSP

Client Ref:

GNRSP

Report Ref:

GSIP-2024-16448-21123\_5\_LS\_4\_4

Grid Ref:

475821, 355398

Map Name:

National Grid

Map date:

1994

Scale:

1:2,500

Printed at:

1:2,500

N

W

E

S

Surveyed N/A Revised N/A Edition N/A Copyright 1994 Levelled N/A		Surveyed N/A Revised N/A Edition N/A Copyright 1994 Levelled N/A
--	--	--

Powered by



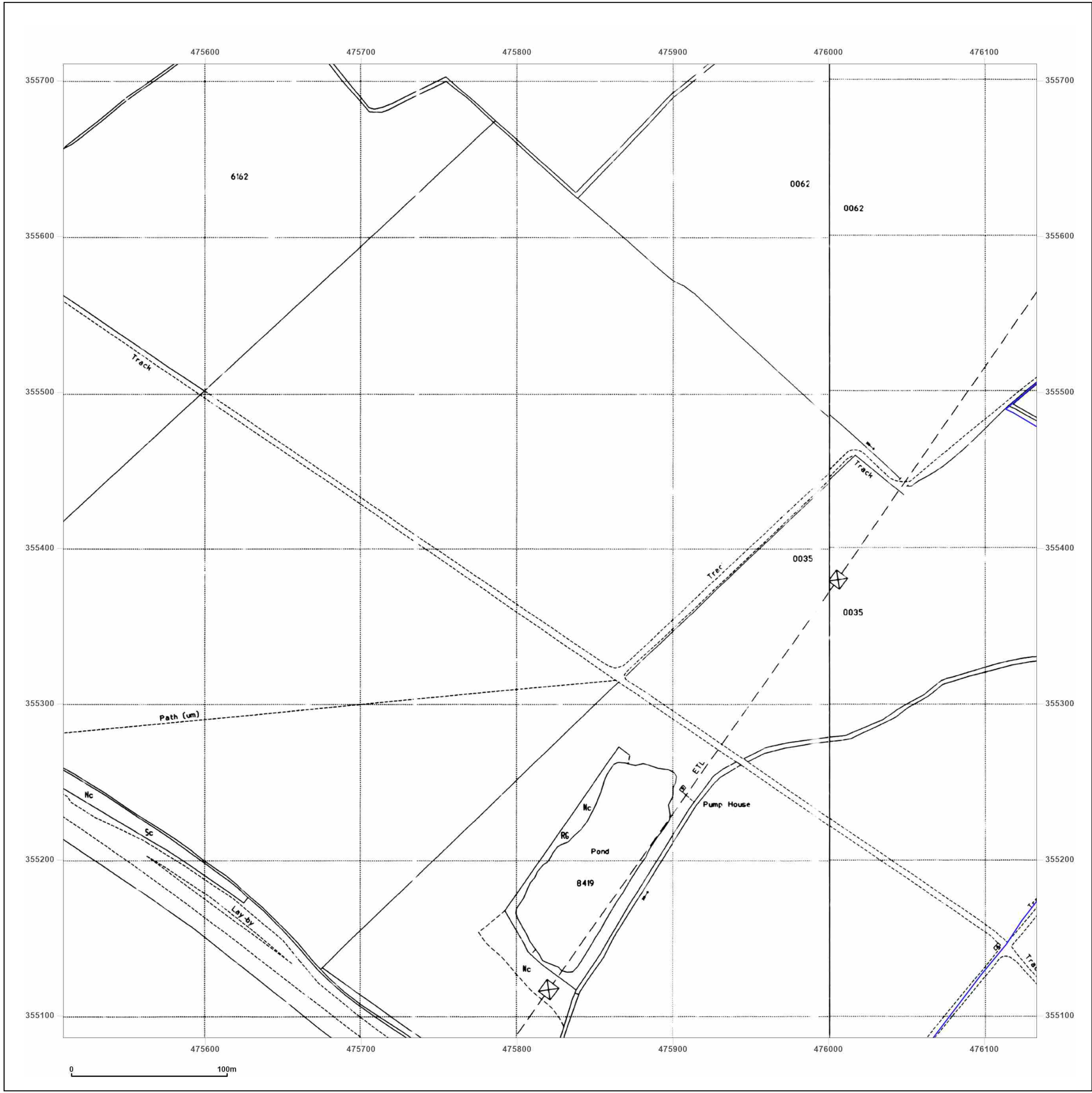
Produced by

Groundsure Insights

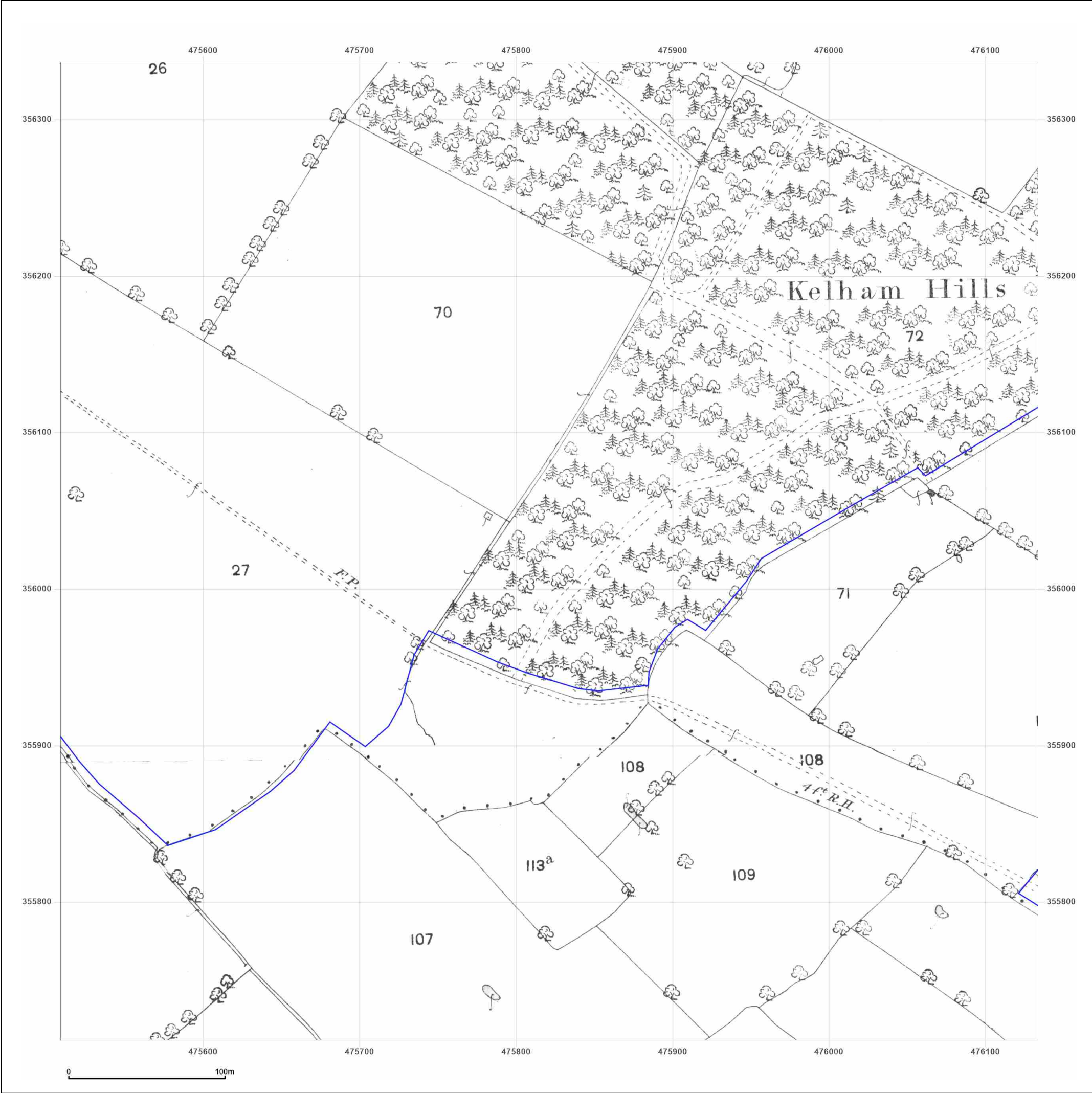
T: 08444 159000

E: [info@groundsure.com](mailto:info@groundsure.com)

W:







Site Details:

GNRSP

Client Ref: GNRSP  
Report Ref: GSIP-2024-16448-21123\_5\_LS\_4\_5  
Grid Ref: 475821, 356024

Map Name: County Series


Map date: 1885

Scale: 1:2,500

Printed at: 1:2,500



Surveyed 1885  
Revised 1885  
Edition N/A  
Copyright N/A  
Levelled N/A



Surveyed 1885  
Revised 1885  
Edition N/A  
Copyright N/A  
Levelled N/A



Produced by  
Groundsure Insights  
T: 08444 159000  
E: [info@groundsure.com](mailto:info@groundsure.com)  
W: [REDACTED]

© Crown copyright and database rights 2024 Ordnance Survey 100035207

Production date: 24 October 2024

Map legend available at:  
[REDACTED]



Site Details:

GNRSP

Client Ref: GNRSP  
Report Ref: GSIP-2024-16448-21123\_5\_LS\_4\_5  
Grid Ref: 475821, 356024

Map Name: County Series

Map date: 1900

Scale: 1:2,500

Printed at: 1:2,500



Surveyed 1900  
Revised 1900  
Edition N/A  
Copyright N/A  
Levelled N/A


Surveyed 1900  
Revised 1900  
Edition N/A  
Copyright N/A  
Levelled N/A

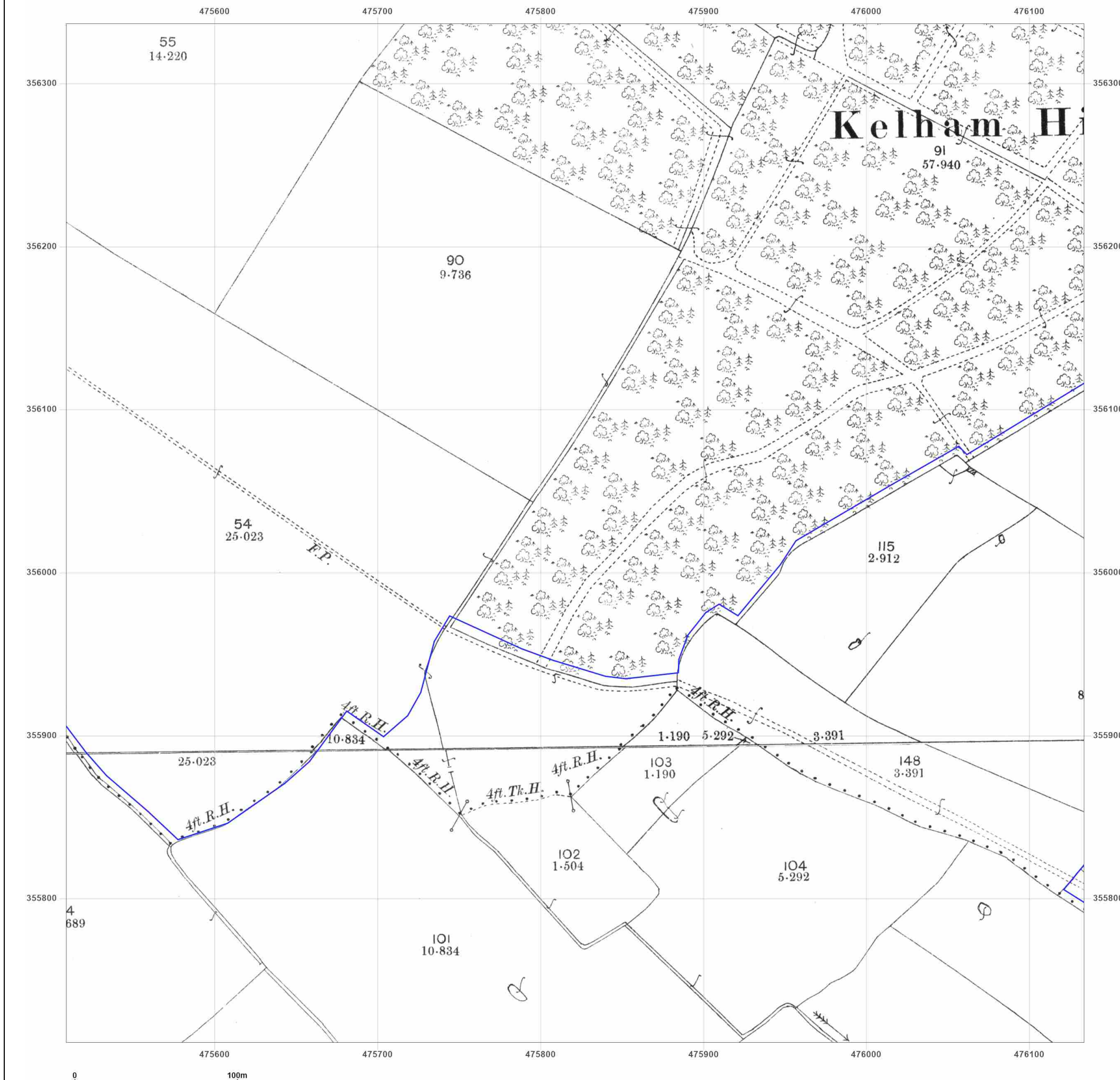


Produced by  
Groundsure Insights  
T: 08444 159000  
E: [info@groundsure.com](mailto:info@groundsure.com)  
W: 

© Crown copyright and database rights 2024 Ordnance Survey 100035207

Production date: 24 October 2024

Map legend available at:  




**Site Details:**

GNRSP

**Client Ref:** GNRSP  
**Report Ref:** GSIP-2024-16448-21123\_5\_LS\_4\_5  
**Grid Ref:** 475821, 356024

**Map Name:** County Series

**Map date:** 1919

**Scale:** 1:2,500

**Printed at:** 1:2,500



Surveyed 1919  
Revised 1919  
Edition N/A  
Copyright N/A  
Levelled N/A

Surveyed 1919  
Revised 1919  
Edition N/A  
Copyright N/A  
Levelled N/A

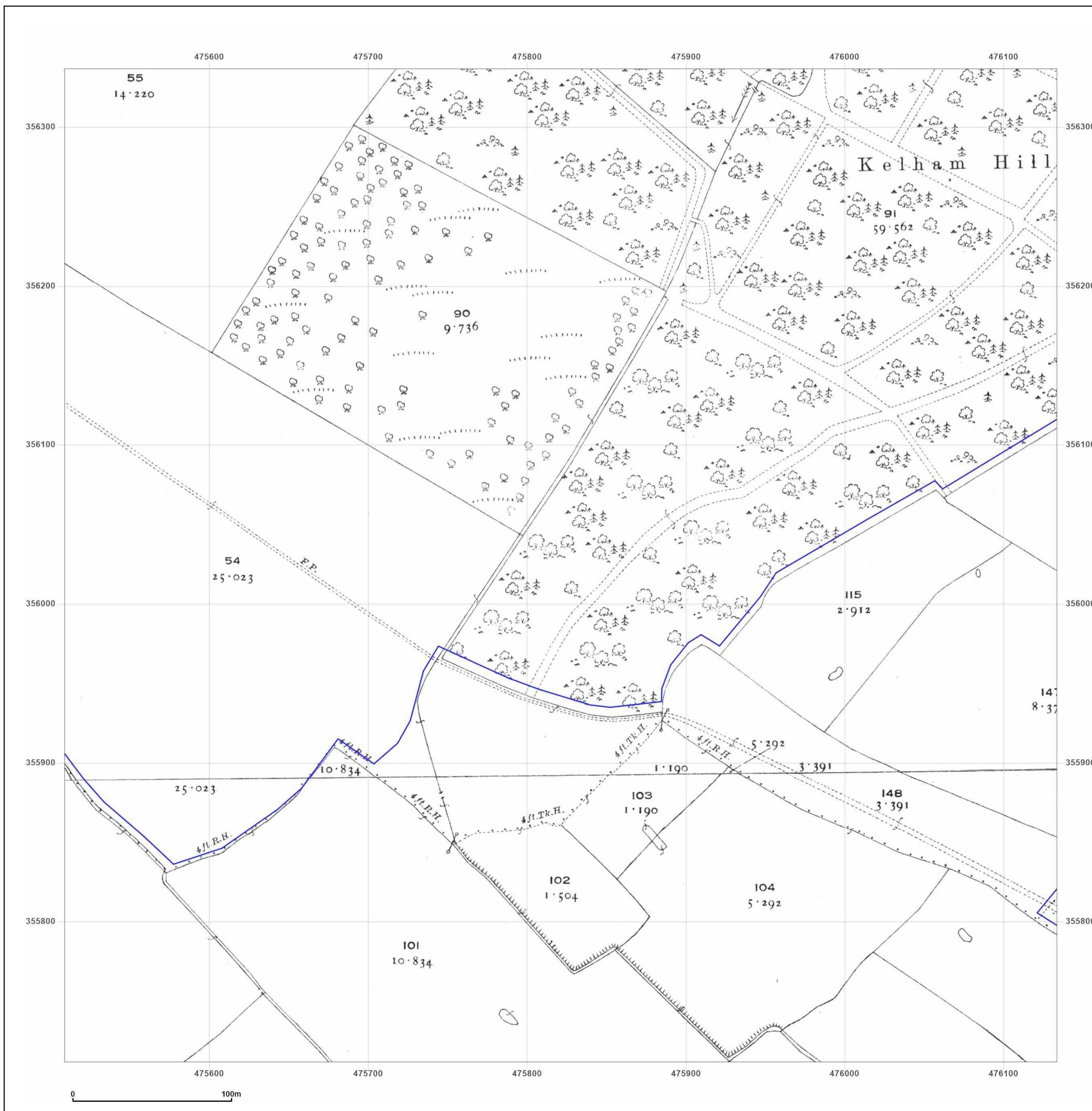


Produced by  
Groundsure Insights  
T: 08444 159000  
E: [info@groundsure.com](mailto:info@groundsure.com)  
W: [www.groundsure.com](https://www.groundsure.com)

© Crown copyright and database rights 2024 Ordnance Survey 100035207

**Production date:** 24 October 2024

**Map legend available at:**





#### Site Details:

GNRSP

**Client Ref:** GNRSP  
**Report Ref:** GSIP-2024-16448-21123\_5\_LS\_4\_5  
**Grid Ref:** 475821, 356024

**Map Name:** National Grid

**Map date:** 1970

**Scale:** 1:2,500

**Printed at:** 1:2,500



Surveyed 1969  
 Revised 1969  
 Edition N/A  
 Copyright 1970  
 Levelled 1966

Surveyed 1969  
 Revised 1969  
 Edition N/A  
 Copyright 1970  
 Levelled 1956

Surveyed N/A  
 Revised N/A  
 Edition N/A  
 Copyright N/A  
 Levelled N/A

Surveyed 1969  
 Revised 1969  
 Edition N/A  
 Copyright 1970  
 Levelled 1966

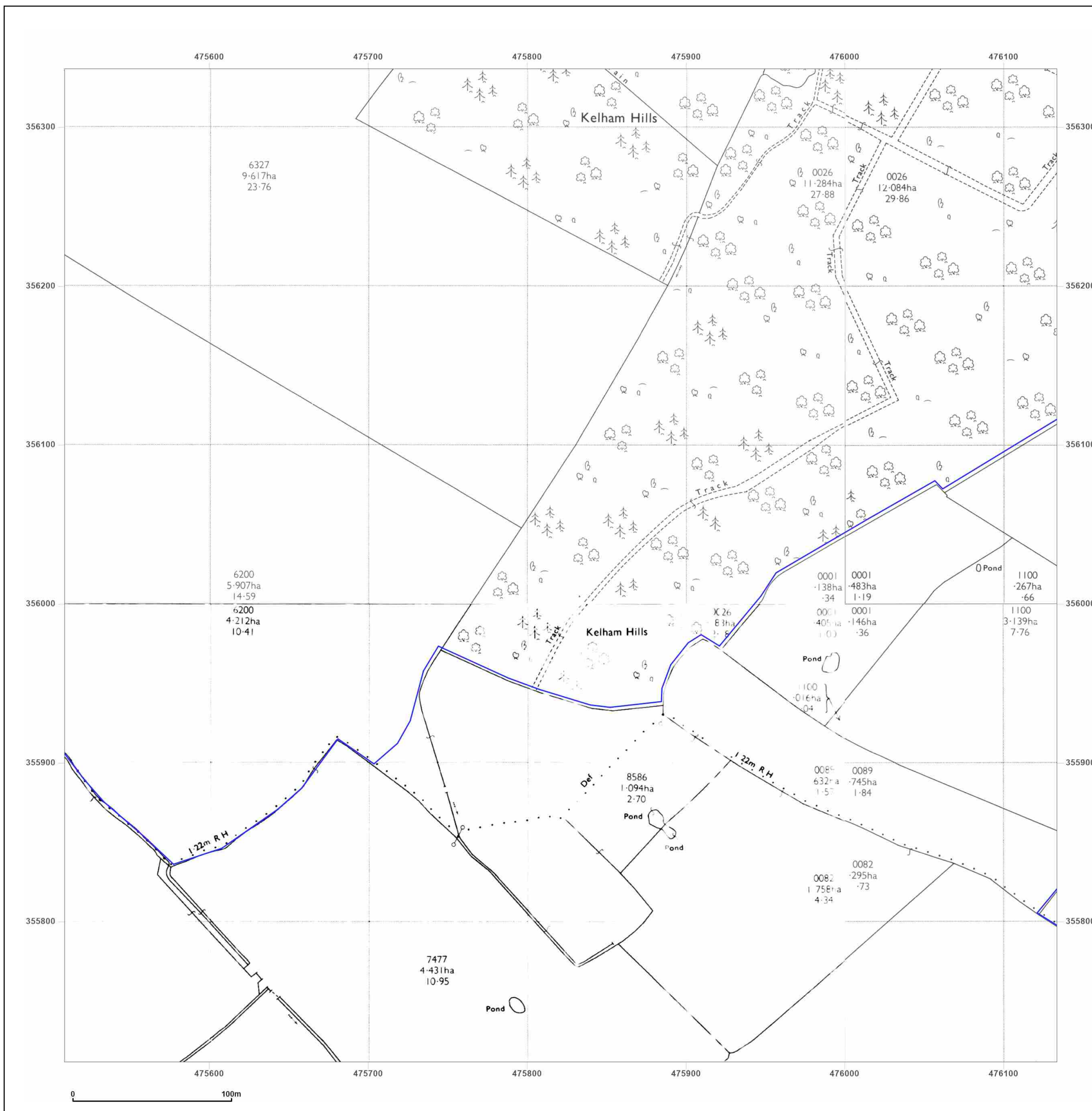


Produced by  
 Groundsure Insights  
 T: 08444 159000  
 E: [info@groundsure.com](mailto:info@groundsure.com)  
 W: [www.groundsure.com](https://www.groundsure.com)

© Crown copyright and database rights 2024 Ordnance Survey 100035207

Production date: 24 October 2024

Map legend available at:





**Site Details:**

GNRSP

**Client Ref:** GNRSP  
**Report Ref:** GSIP-2024-16448-21123\_5\_LS\_4\_5  
**Grid Ref:** 475821, 356024

**Map Name:** National Grid


**Map date:** 1970

**Scale:** 1:2,500

**Printed at:** 1:2,500




Surveyed N/A  
Revised N/A  
Edition N/A  
Copyright N/A  
Levelled N/A

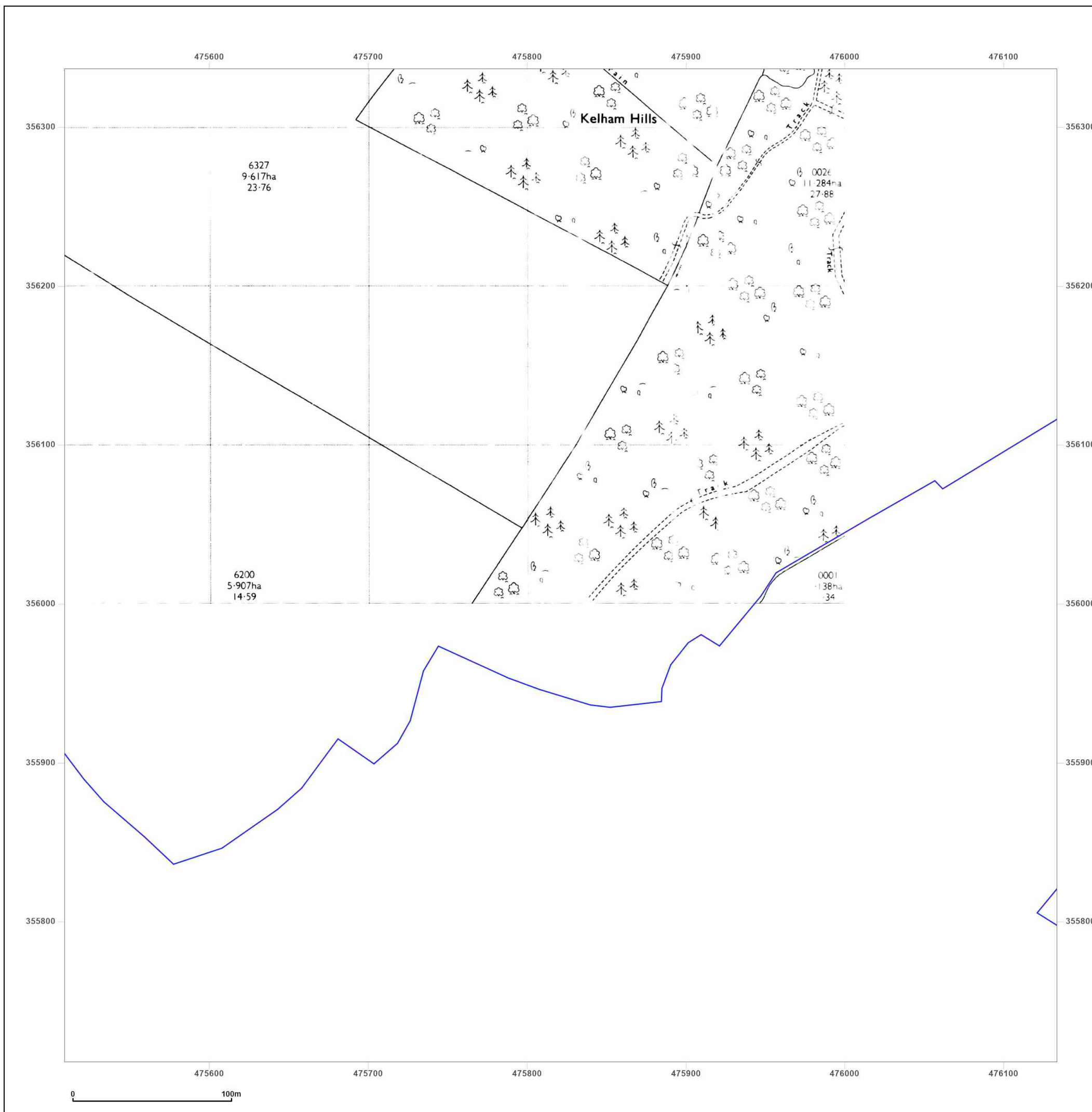


Produced by  
Groundsure Insights  
T: 08444 159000  
E: [info@groundsure.com](mailto:info@groundsure.com)  
W: 

© Crown copyright and database rights 2024 Ordnance Survey 100035207

**Production date:** 24 October 2024

**Map legend available at:** 





**Site Details:**

GNRSP

**Client Ref:** GNRSP  
**Report Ref:** GSIP-2024-16448-21123\_5\_LS\_4\_6  
**Grid Ref:** 475821, 356649

**Map Name:** County Series

**Map date:** 1885

**Scale:** 1:2,500

**Printed at:** 1:2,500



Surveyed 1885  
Revised 1885  
Edition N/A  
Copyright N/A  
Levelled N/A

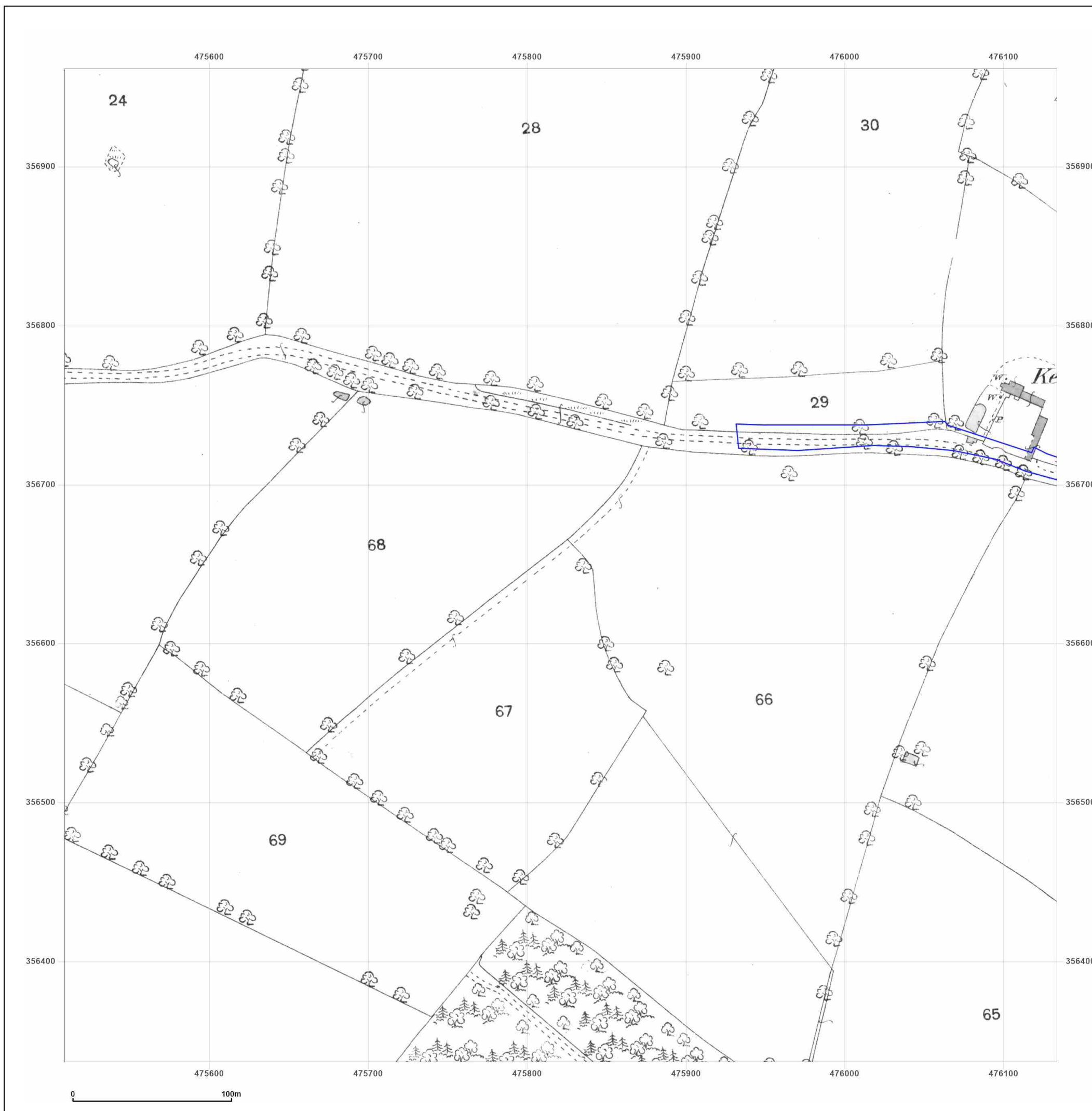


Produced by  
Groundsure Insights  
T: 08444 159000  
E: [info@groundsure.com](mailto:info@groundsure.com)  
W: [REDACTED]

© Crown copyright and database rights 2024 Ordnance Survey 100035207

**Production date:** 24 October 2024

**Map legend available at:** [REDACTED]





**Site Details:**

GNRSP

**Client Ref:** GNRSP  
**Report Ref:** GSIP-2024-16448-21123\_5\_LS\_4\_6  
**Grid Ref:** 475821, 356649

**Map Name:** County Series

**Map date:** 1900

**Scale:** 1:2,500

**Printed at:** 1:2,500



Surveyed 1900  
Revised 1900  
Edition N/A  
Copyright N/A  
Levelled N/A

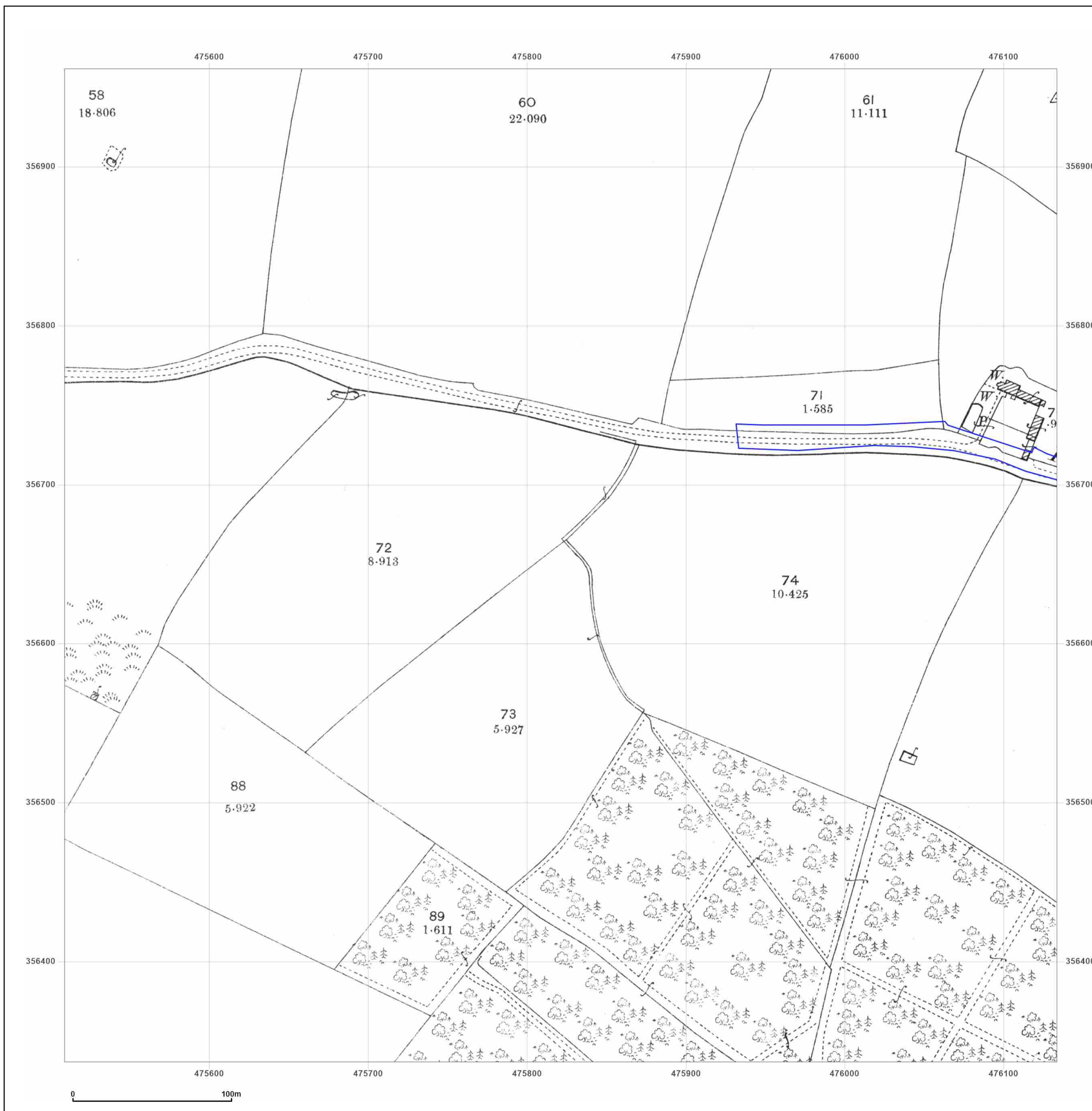


Produced by  
Groundsure Insights  
T: 08444 159000  
E: [info@groundsure.com](mailto:info@groundsure.com)  
W: [www.groundsure.com](https://www.groundsure.com)

© Crown copyright and database rights 2024 Ordnance Survey 100035207

**Production date:** 24 October 2024

**Map legend available at:**



**Site Details:**

GNRSP

**Client Ref:** GNRSP  
**Report Ref:** GSIP-2024-16448-21123\_5\_LS\_4\_6  
**Grid Ref:** 475821, 356649

**Map Name:** County Series

**Map date:** 1919

**Scale:** 1:2,500

**Printed at:** 1:2,500



Surveyed 1919  
Revised 1919  
Edition N/A  
Copyright N/A  
Levelled N/A

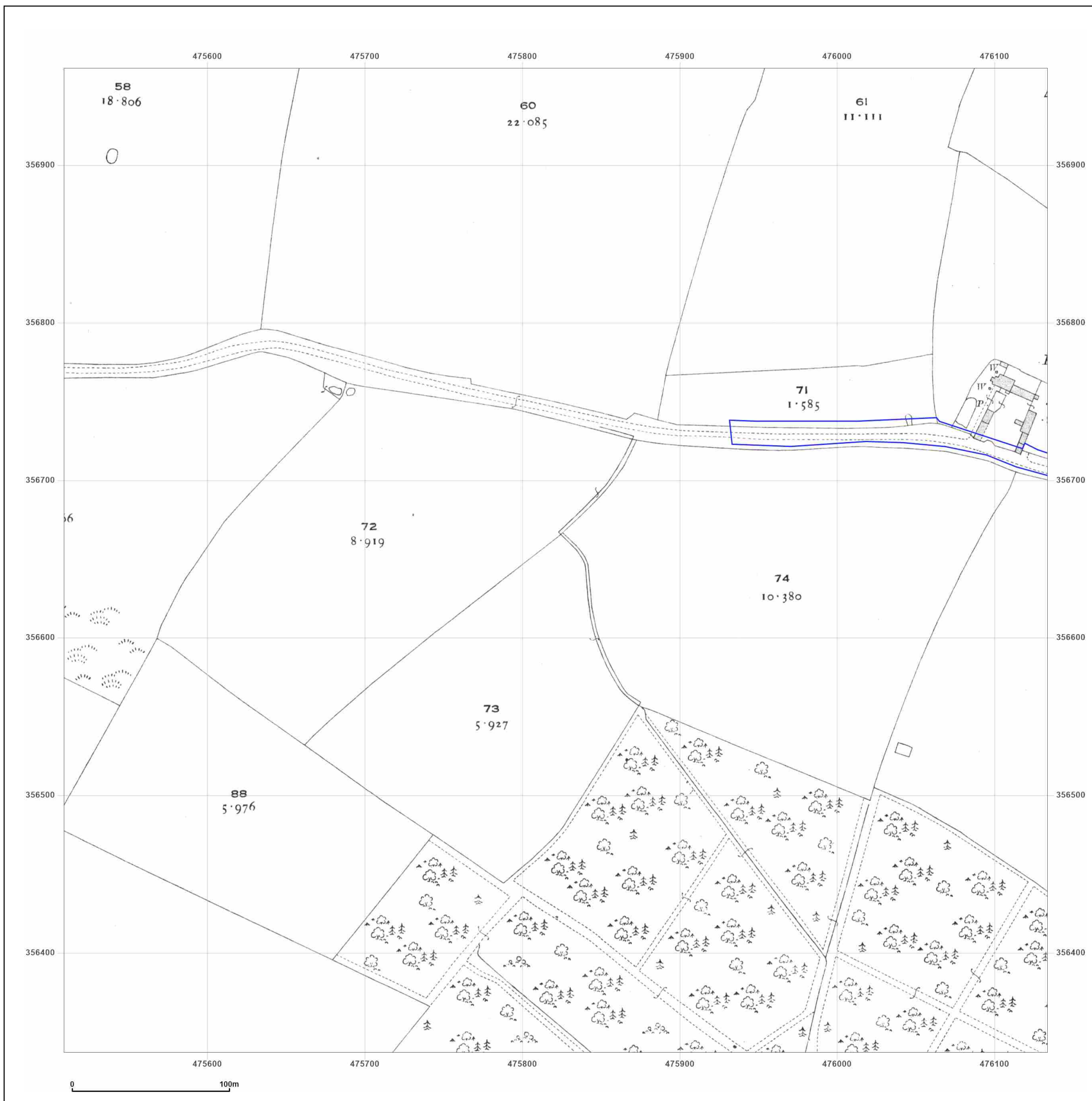


Produced by  
Groundsure Insights  
T: 08444 159000  
E: [info@groundsure.com](mailto:info@groundsure.com)  
W: [www.groundsure.com](https://www.groundsure.com)

© Crown copyright and database rights 2024 Ordnance Survey 100035207

**Production date:** 24 October 2024

**Map legend available at:**





**Site Details:**

GNRSP

**Client Ref:** GNRSP  
**Report Ref:** GSIP-2024-16448-21123\_5\_LS\_4\_6  
**Grid Ref:** 475821, 356649

**Map Name:** National Grid

**Map date:** 1970

**Scale:** 1:2,500

**Printed at:** 1:2,500



Surveyed 1969  
Revised 1969  
Edition N/A  
Copyright 1970  
Levelled 1966

Surveyed 1969  
Revised 1969  
Edition N/A  
Copyright 1970  
Levelled 1956

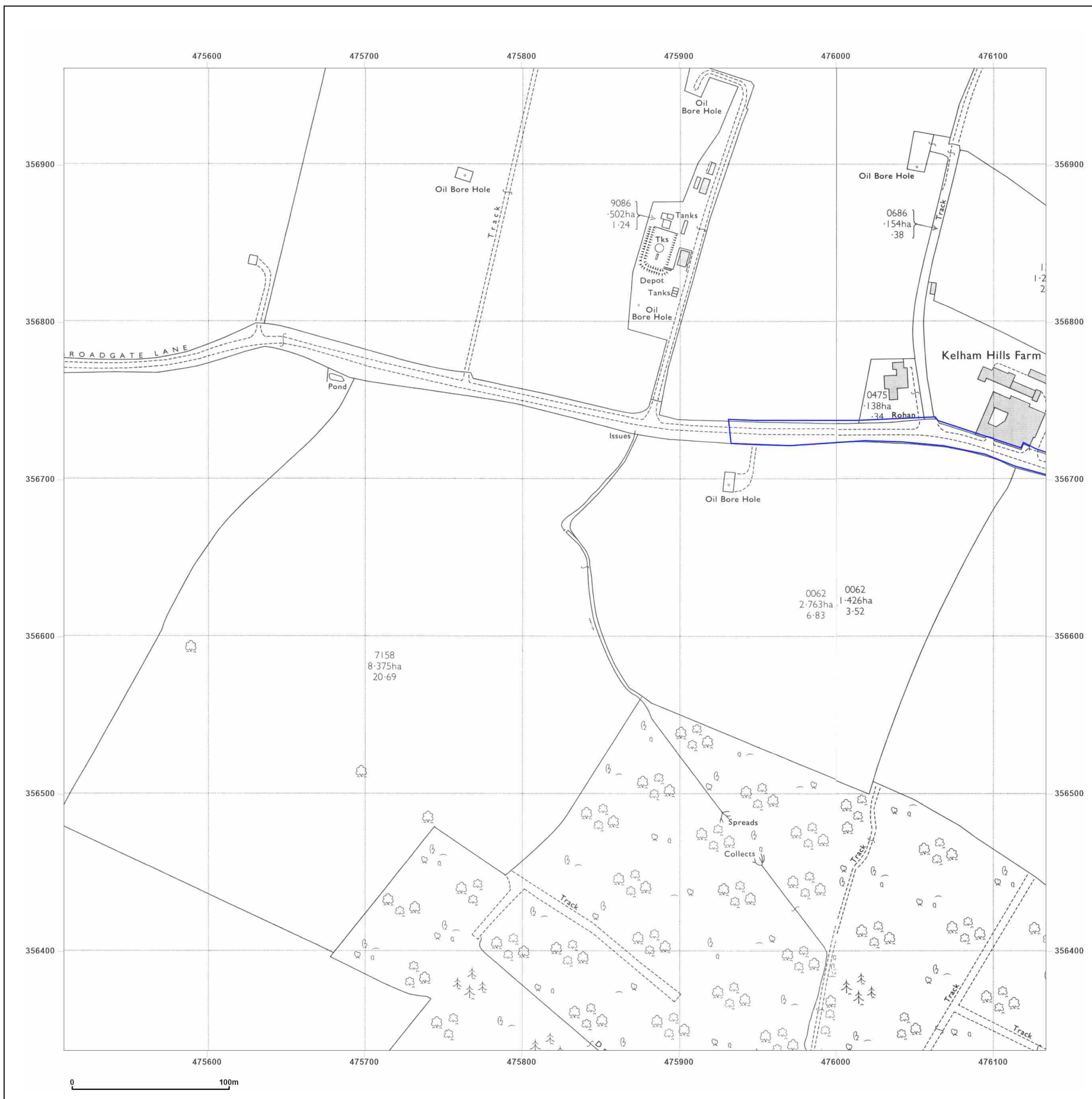


Produced by  
Groundsure Insights  
T: 08444 159000  
E: [info@groundsure.com](mailto:info@groundsure.com)  
W: [www.groundsure.com](https://www.groundsure.com)

© Crown copyright and database rights 2024 Ordnance Survey 100035207

**Production date:** 24 October 2024

**Map legend available at:**





**Site Details:**

GNRSP

**Client Ref:** GNRSP  
**Report Ref:** GSIP-2024-16448-21123\_5\_LS\_4\_6  
**Grid Ref:** 475821, 356649

**Map Name:** National Grid

**Map date:** 1970

**Scale:** 1:2,500

**Printed at:** 1:2,500



Surveyed N/A  
Revised N/A  
Edition N/A  
Copyright N/A  
Levelled N/A

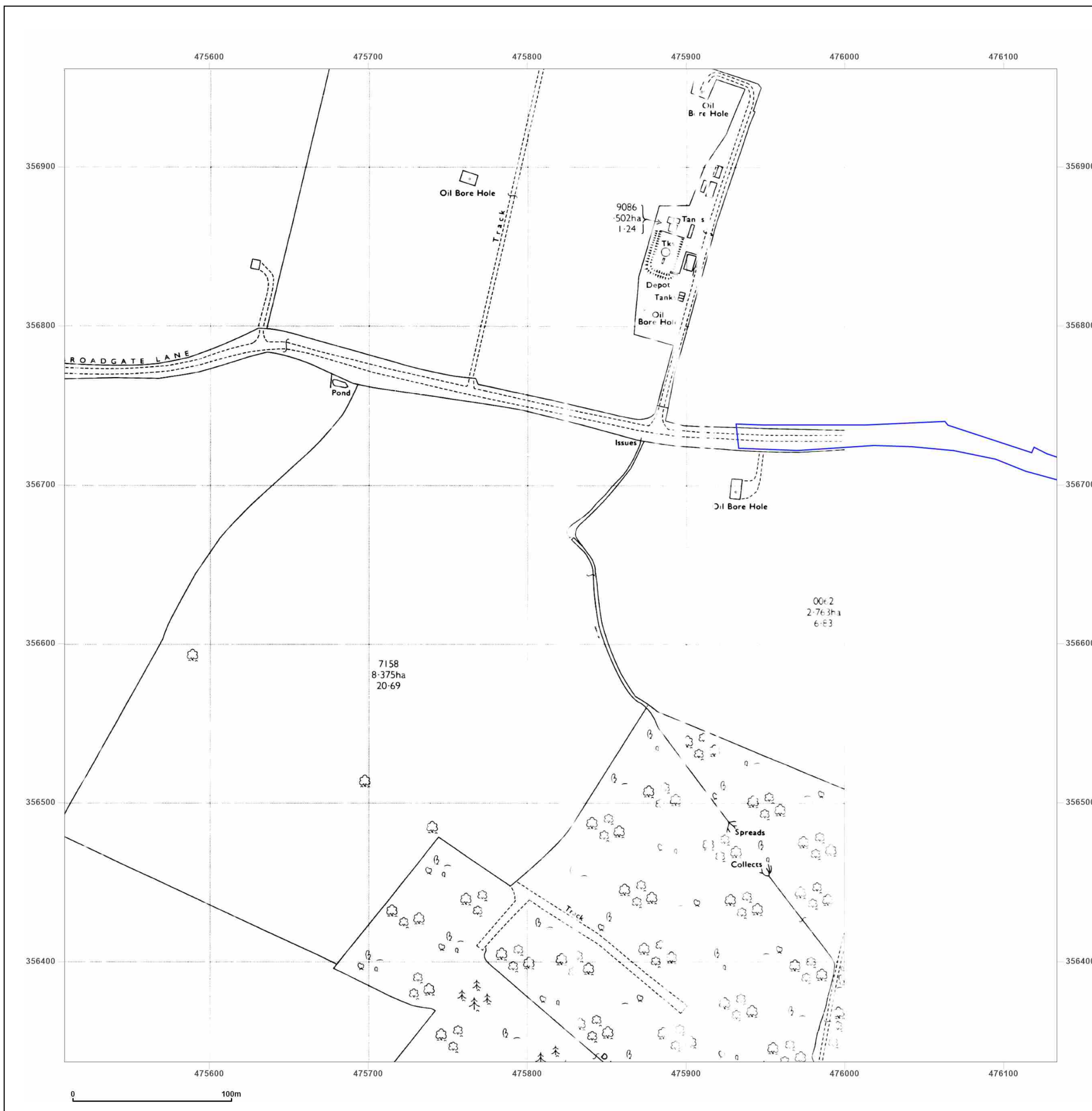


Produced by  
Groundsure Insights  
T: 08444 159000  
E: [info@groundsure.com](mailto:info@groundsure.com)  
W: [www.groundsure.com](https://www.groundsure.com)

© Crown copyright and database rights 2024 Ordnance Survey 100035207

**Production date:** 24 October 2024

**Map legend available at:**



**Site Details:**

GNRSP

**Client Ref:** GNRSP  
**Report Ref:** GSIP-2024-16448-21123\_5\_LS\_4\_6  
**Grid Ref:** 475821, 356649

**Map Name:** National Grid

**Map date:** 1994

**Scale:** 1:2,500

**Printed at:** 1:2,500



Surveyed N/A  
Revised N/A  
Edition N/A  
Copyright 1994  
Levelled N/A

Surveyed N/A  
Revised N/A  
Edition N/A  
Copyright 1994  
Levelled N/A

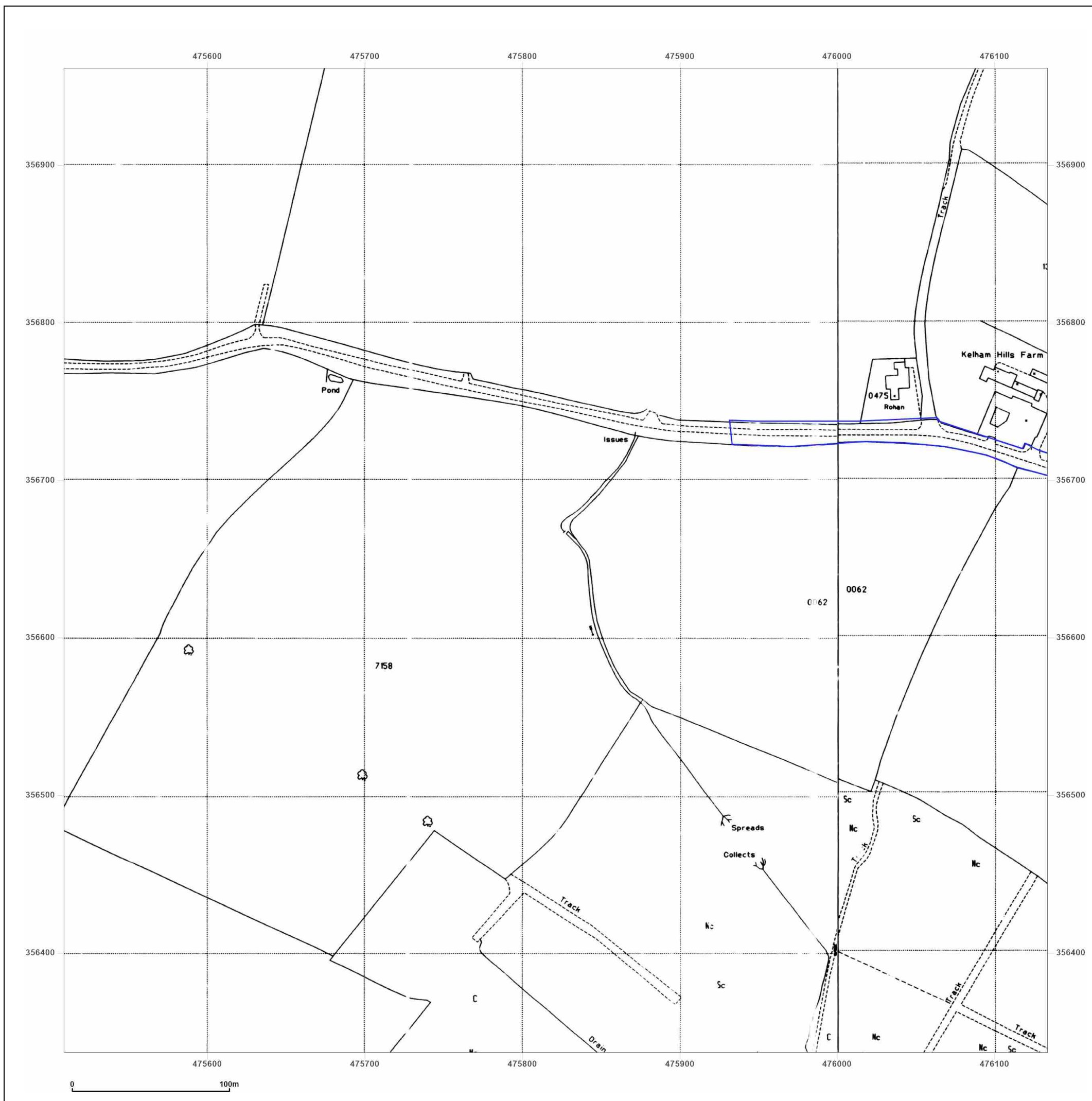


Produced by  
Groundsure Insights  
T: 08444 159000  
E: [info@groundsure.com](mailto:info@groundsure.com)  
W: [www.groundsure.com](https://www.groundsure.com)

© Crown copyright and database rights 2024 Ordnance Survey 100035207

**Production date:** 24 October 2024

**Map legend available at:**



**Site Details:**

GNRSP

**Client Ref:** GNRSP  
**Report Ref:** GSIP-2024-16448-21123\_5\_LS\_5\_1  
**Grid Ref:** 476446, 353522

**Map Name:** County Series

**Map date:** 1885

**Scale:** 1:2,500

**Printed at:** 1:2,500




Surveyed 1885  
Revised 1885  
Edition N/A  
Copyright N/A  
Levelled N/A

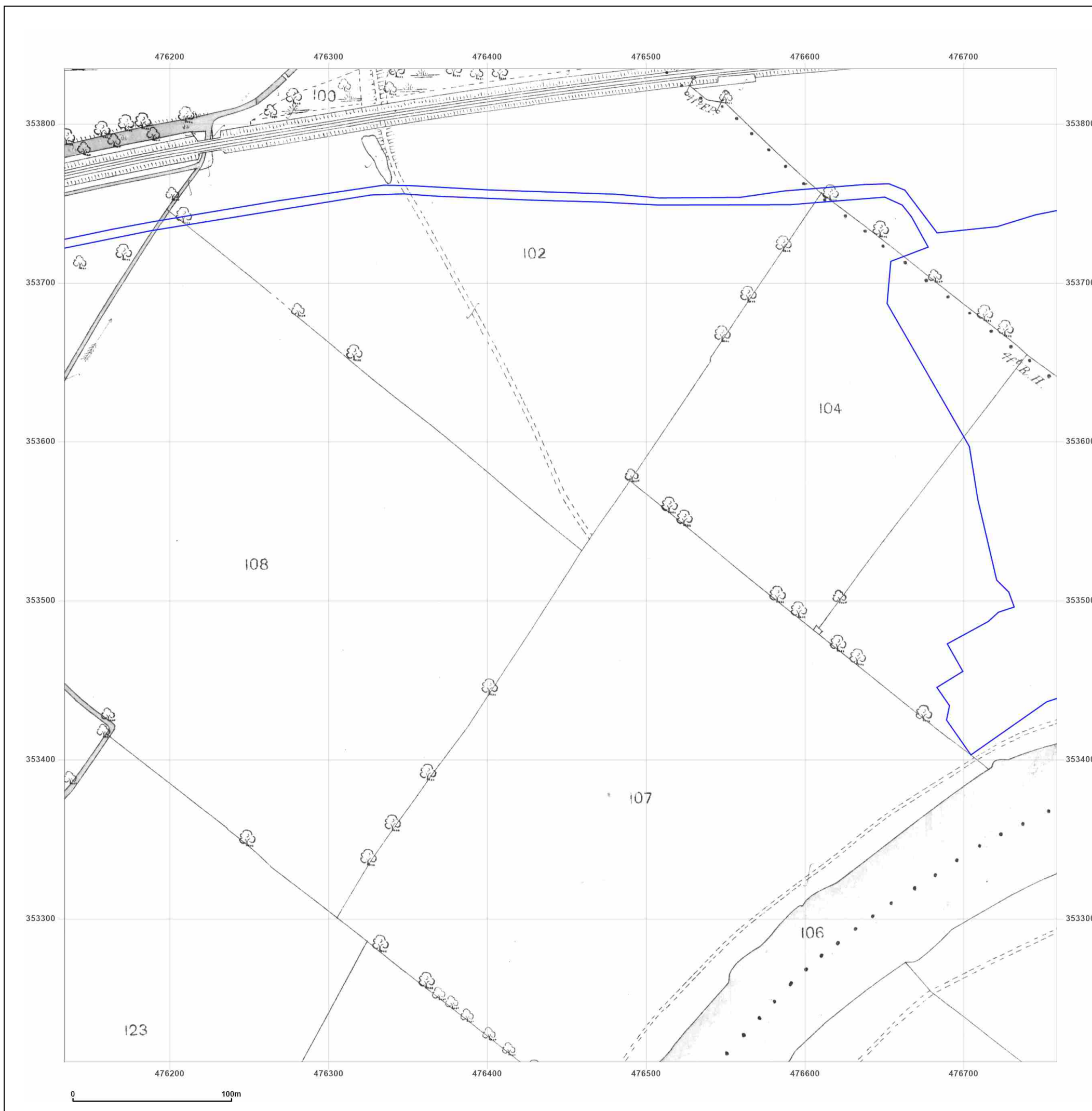


Produced by  
Groundsure Insights  
T: 08444 159000  
E: [info@groundsure.com](mailto:info@groundsure.com)  
W: 

© Crown copyright and database rights 2024 Ordnance Survey 100035207

**Production date:** 24 October 2024

**Map legend available at:** 





**Site Details:**

GNRSP

**Client Ref:** GNRSP  
**Report Ref:** GSIP-2024-16448-21123\_5\_LS\_5\_1  
**Grid Ref:** 476446, 353522

**Map Name:** County Series

**Map date:** 1900

**Scale:** 1:2,500

**Printed at:** 1:2,500



Surveyed 1900  
Revised 1900  
Edition N/A  
Copyright N/A  
Levelled N/A

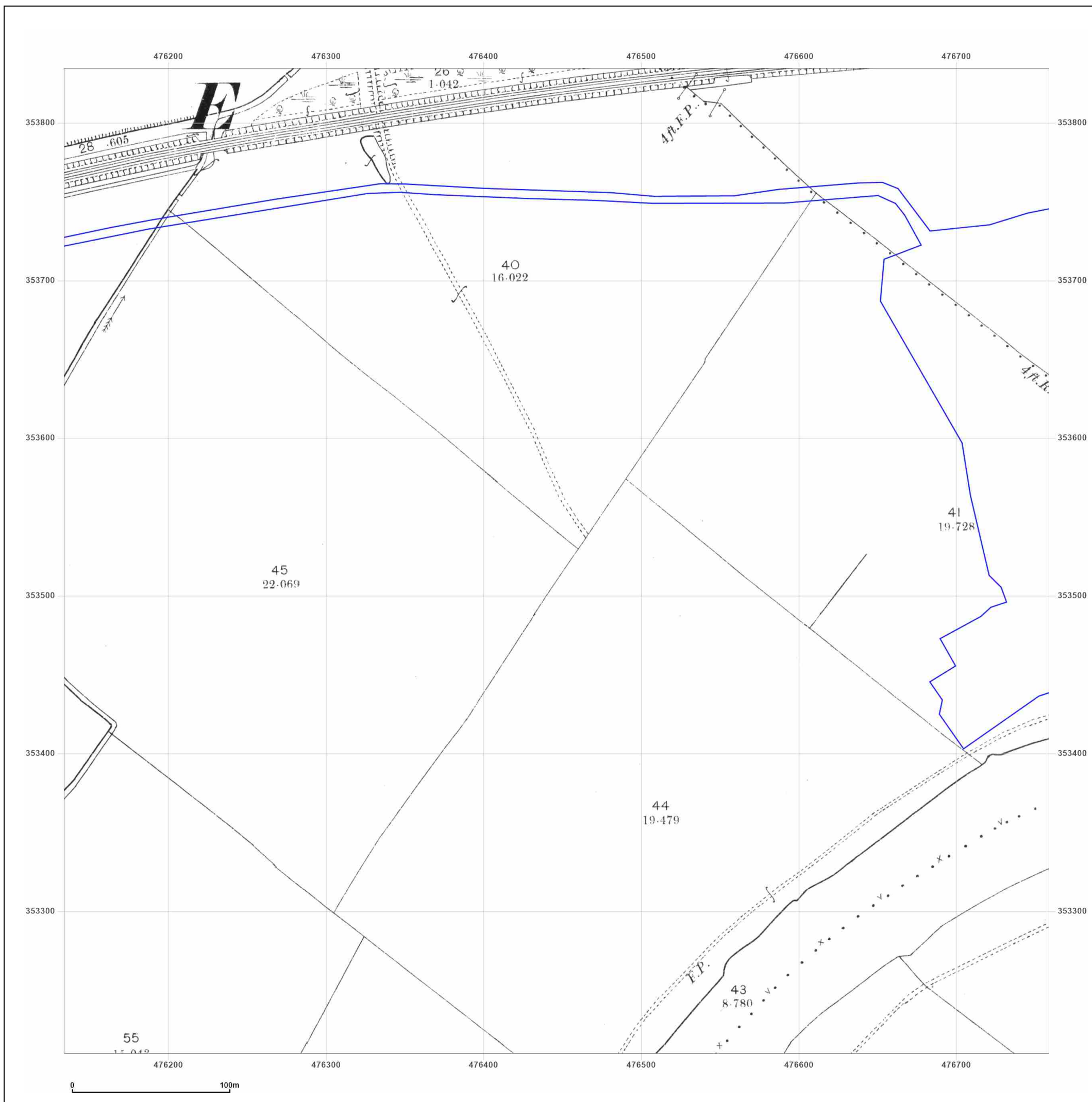


Produced by  
Groundsure Insights  
T: 08444 159000  
E: [info@groundsure.com](mailto:info@groundsure.com)  
W: [\[Redacted\]](#)

© Crown copyright and database rights 2024 Ordnance Survey 100035207

**Production date:** 24 October 2024

**Map legend available at:** [\[Redacted\]](#)



**Site Details:**

GNRSP

**Client Ref:** GNRSP  
**Report Ref:** GSIP-2024-16448-21123\_5\_LS\_5\_1  
**Grid Ref:** 476446, 353522

**Map Name:** County Series

**Map date:** 1919

**Scale:** 1:2,500

**Printed at:** 1:2,500



Surveyed 1919  
Revised 1919  
Edition N/A  
Copyright N/A  
Levelled N/A

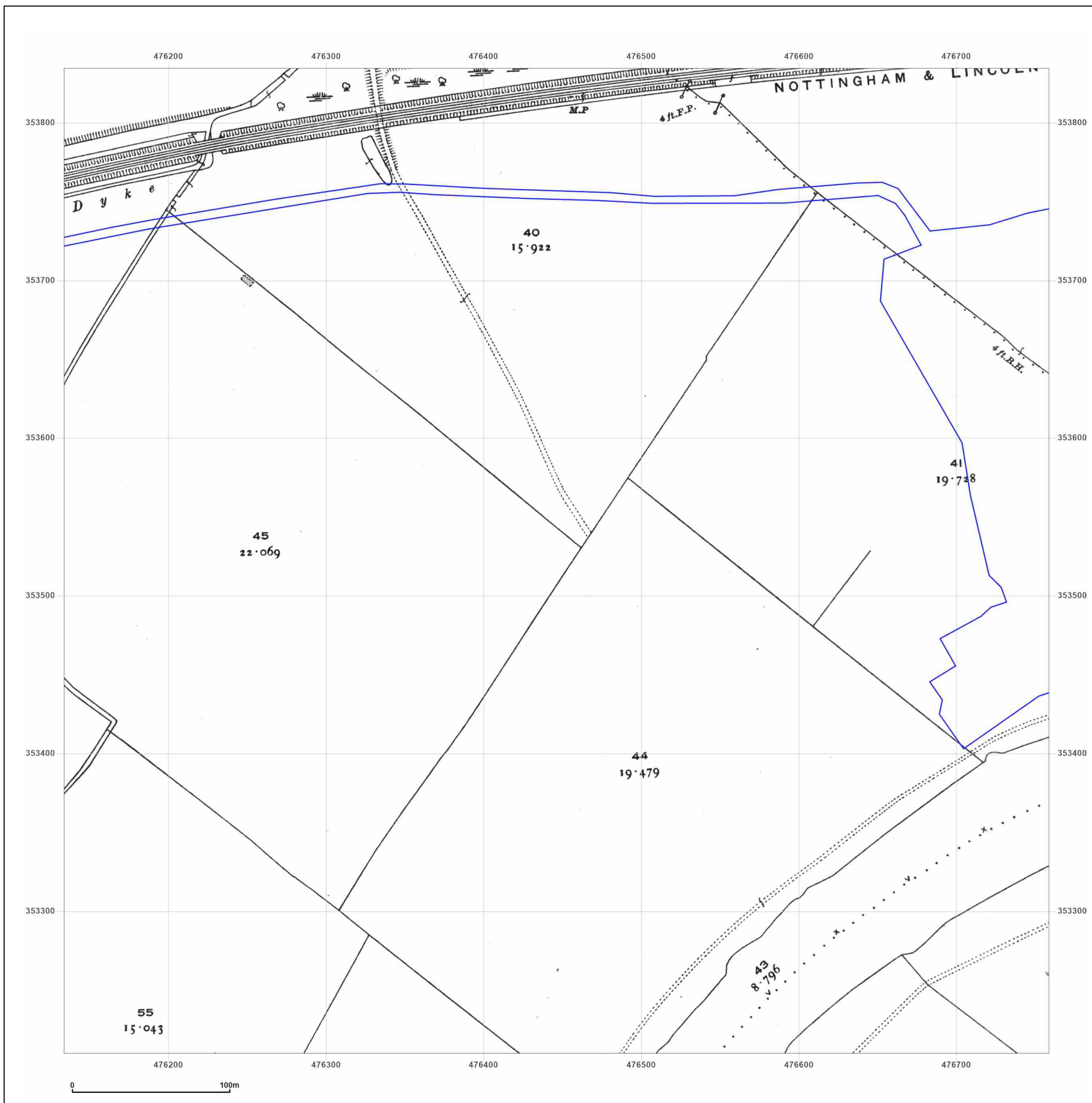


Produced by  
Groundsure Insights  
T: 08444 159000  
E: [info@groundsure.com](mailto:info@groundsure.com)  
W: [www.groundsure.com](https://www.groundsure.com)

© Crown copyright and database rights 2024 Ordnance Survey 100035207

**Production date:** 24 October 2024

**Map legend available at:**





Site Details:

GNRSP

Client Ref: GNRSP  
Report Ref: GSIP-2024-16448-21123\_5\_LS\_5\_1  
Grid Ref: 476446, 353522

Map Name: National Grid

Map date: 1963

Scale: 1:2,500

Printed at: 1:2,500



Surveyed N/A  
Revised N/A  
Edition N/A  
Copyright N/A  
Levelled N/A

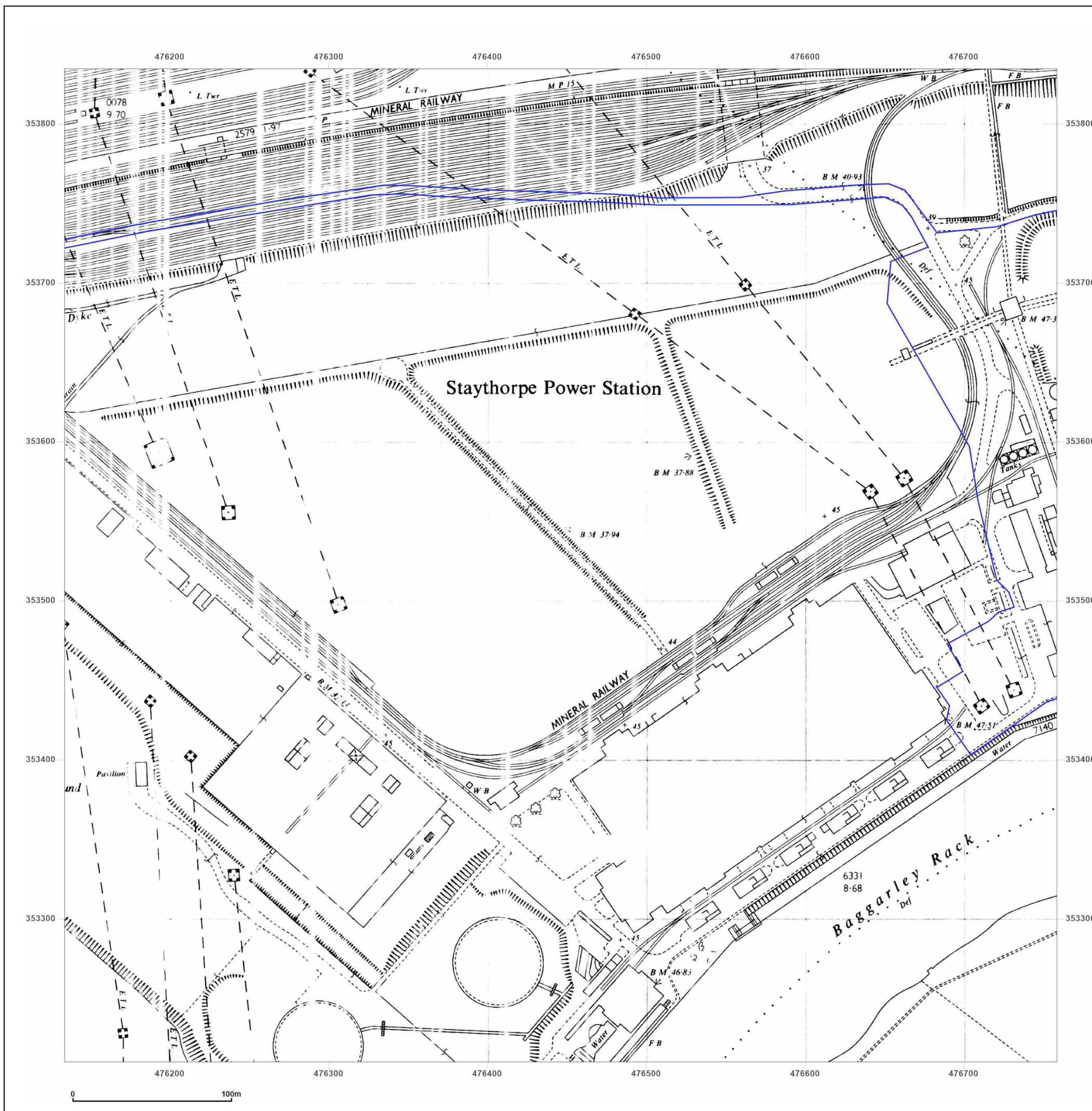


Produced by  
Groundsure Insights  
T: 08444 159000  
E: [info@groundsure.com](mailto:info@groundsure.com)  
W: [www.groundsure.com](https://www.groundsure.com)

© Crown copyright and database rights 2024 Ordnance Survey 100035207

Production date: 24 October 2024

Map legend available at:





**Site Details:**

GNRSP

**Client Ref:** GNRSP  
**Report Ref:** GSIP-2024-16448-21123\_5\_LS\_5\_1  
**Grid Ref:** 476446, 353522

**Map Name:** National Grid

**Map date:** 1969

**Scale:** 1:2,500

**Printed at:** 1:2,500



Surveyed 1968  
Revised 1968  
Edition N/A  
Copyright 1969  
Levelled 1966

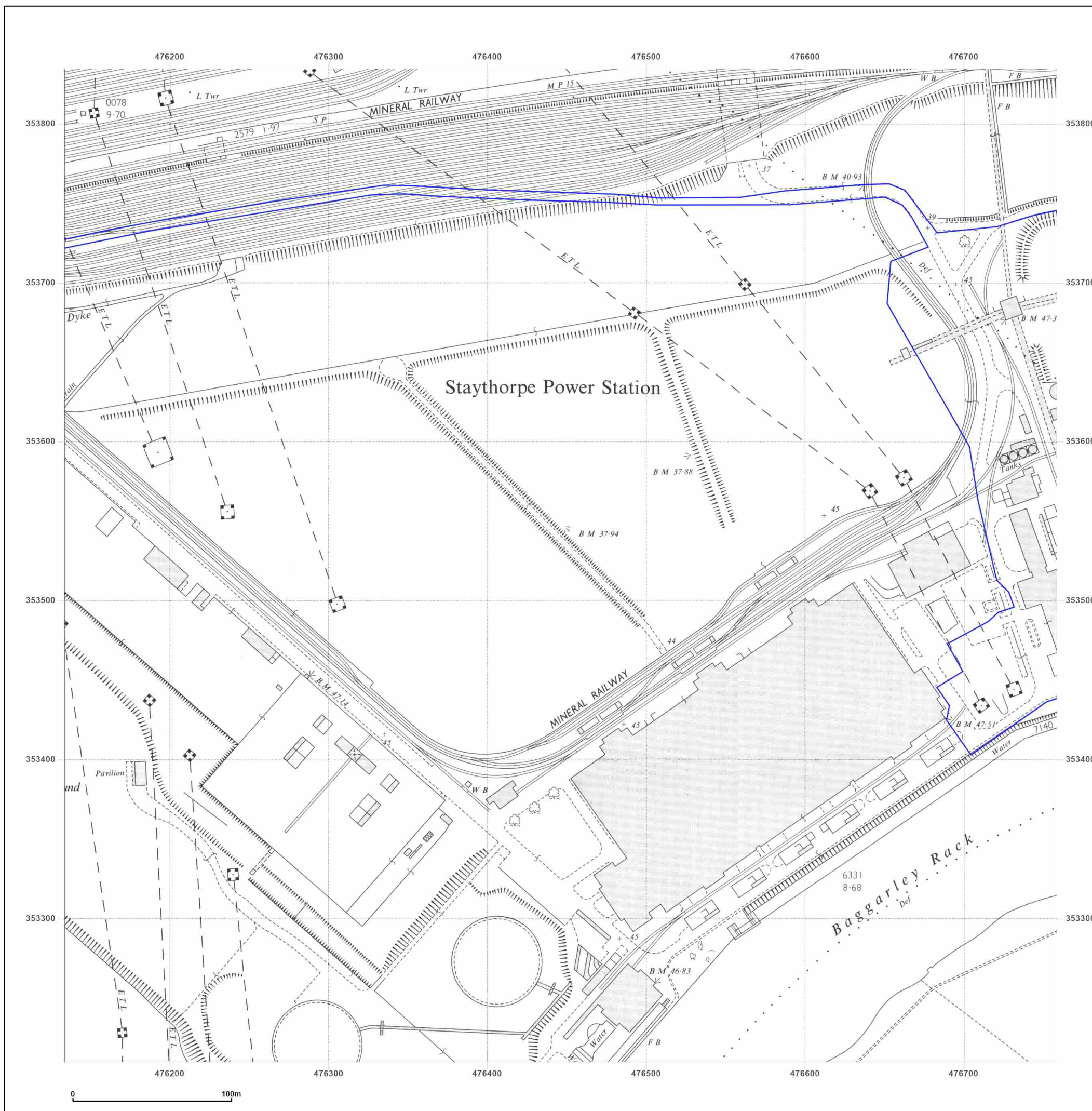


Produced by  
Groundsure Insights  
T: 08444 159000  
E: [info@groundsure.com](mailto:info@groundsure.com)  
W: [www.groundsure.com](https://www.groundsure.com)

© Crown copyright and database rights 2024 Ordnance Survey 100035207

**Production date:** 24 October 2024

**Map legend available at:**









Site Details:

GNRSP

Client Ref: GNRSP  
Report Ref: GSIP-2024-16448-21123\_5\_LS\_5\_1  
Grid Ref: 476446, 353522

Map Name: National Grid

Map date: 1993

Scale: 1:2,500

Printed at: 1:2,500



Surveyed N/A  
Revised N/A  
Edition N/A  
Copyright 1993  
Levelled N/A

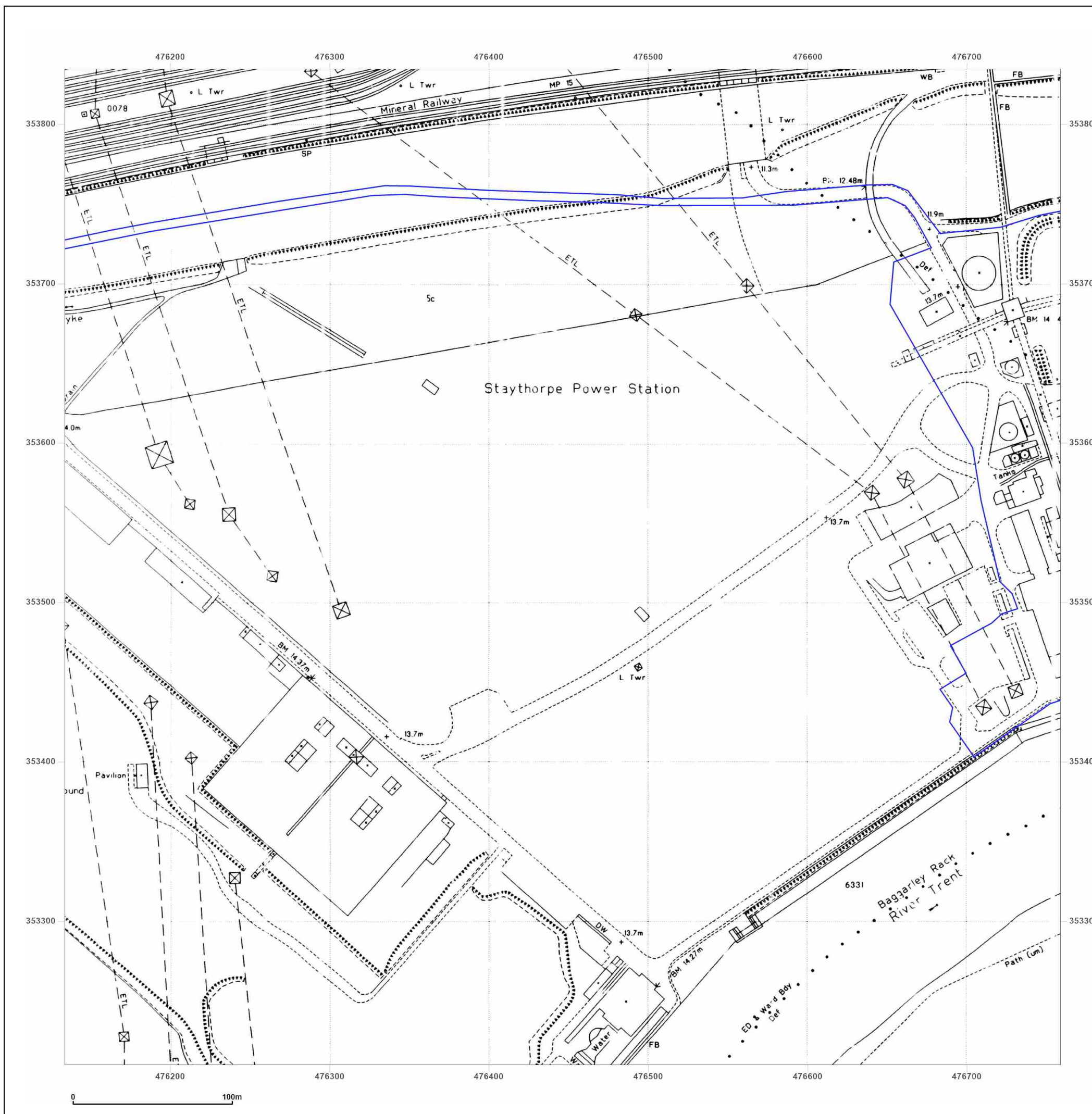


Produced by  
Groundsure Insights  
T: 08444 159000  
E: [info@groundsure.com](mailto:info@groundsure.com)  
W: [www.groundsure.com](https://www.groundsure.com)

© Crown copyright and database rights 2024 Ordnance Survey 100035207

Production date: 24 October 2024

Map legend available at:





#### Site Details:

GNRSP

**Client Ref:** GNRSP  
**Report Ref:** GSIP-2024-16448-21123\_5\_LS\_5\_2  
**Grid Ref:** 476446, 354147

**Map Name:** County Series

**Map date:** 1885

**Scale:** 1:2,500

**Printed at:** 1:2,500



Surveyed 1885  
 Revised 1885  
 Edition N/A  
 Copyright N/A  
 Levelled N/A

Surveyed 1885  
 Revised 1885  
 Edition N/A  
 Copyright N/A  
 Levelled N/A

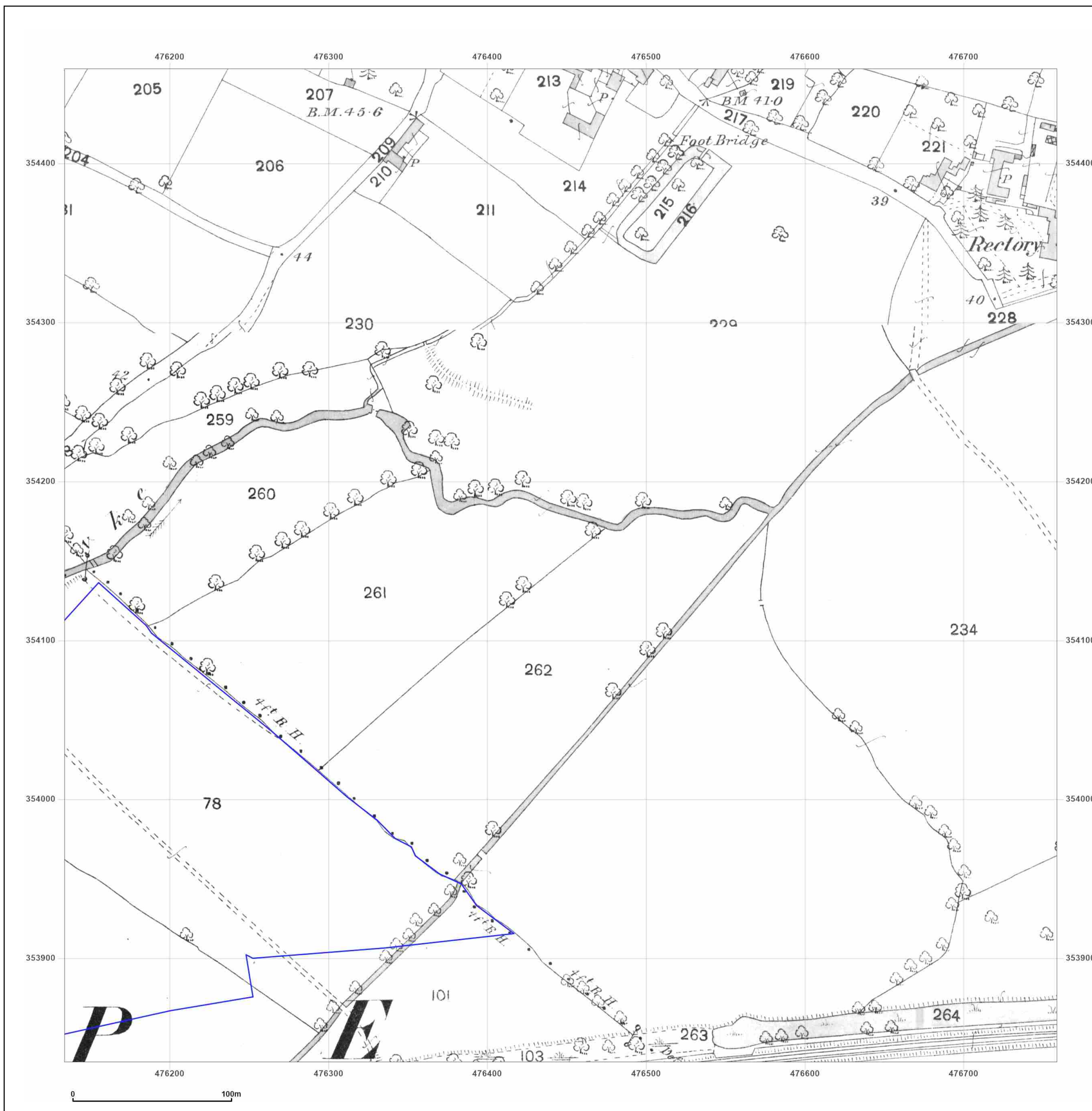


Produced by  
 Groundsure Insights  
 T: 08444 159000  
 E: [info@groundsure.com](mailto:info@groundsure.com)  
 W: [www.groundsure.com](https://www.groundsure.com)

© Crown copyright and database rights 2024 Ordnance Survey 100035207

Production date: 24 October 2024

Map legend available at:



**Site Details:**

GNRSP

**Client Ref:** GNRSP  
**Report Ref:** GSIP-2024-16448-21123\_5\_LS\_5\_2  
**Grid Ref:** 476446, 354147

**Map Name:** County Series

**Map date:** 1900

**Scale:** 1:2,500

**Printed at:** 1:2,500



Surveyed 1900  
Revised 1900  
Edition N/A  
Copyright N/A  
Levelled N/A


Surveyed 1900  
Revised 1900  
Edition N/A  
Copyright N/A  
Levelled N/A

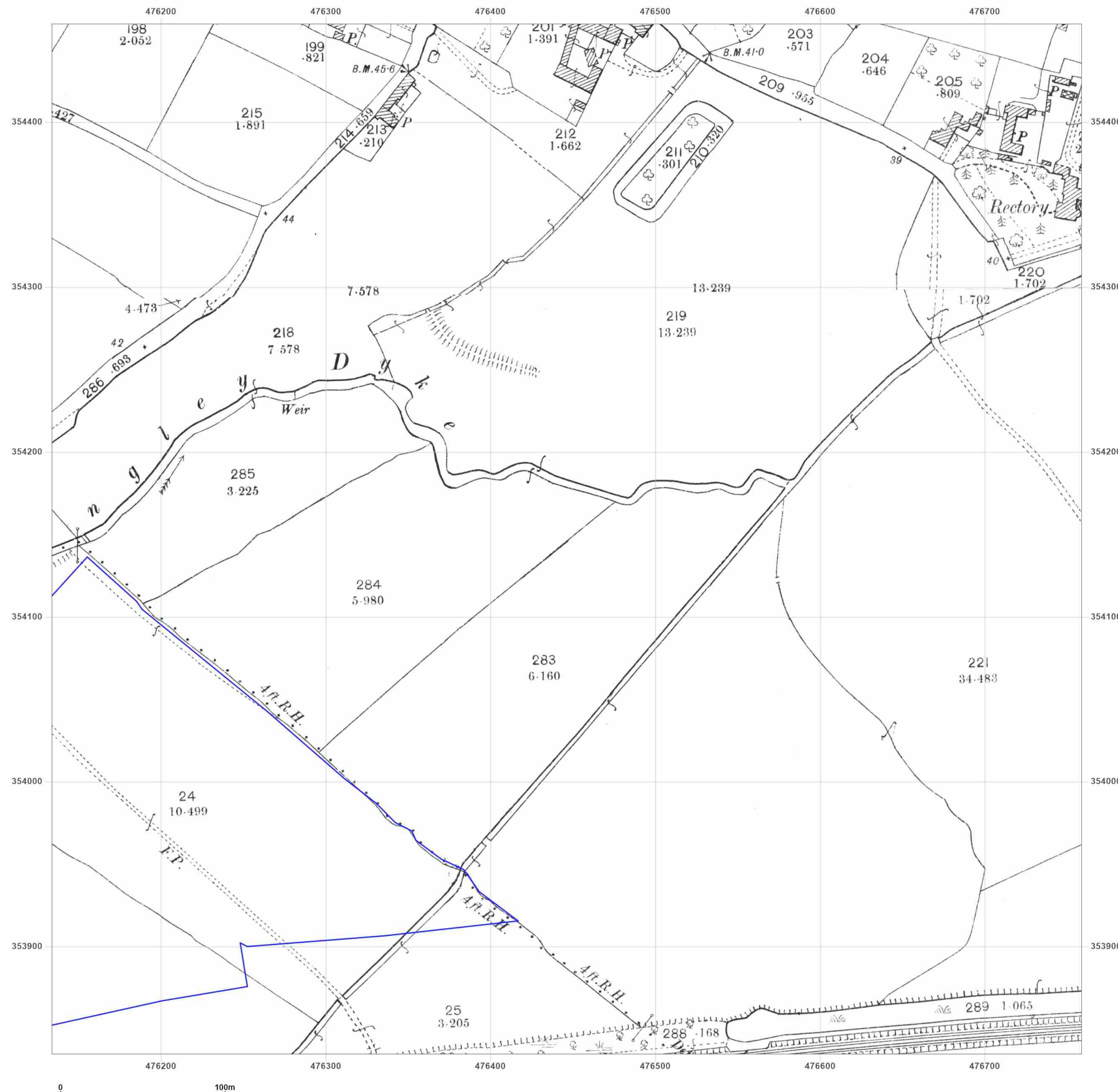


Produced by  
Groundsure Insights  
T: 08444 159000  
E: [info@groundsure.com](mailto:info@groundsure.com)  
W: 

© Crown copyright and database rights 2024 Ordnance Survey 100035207

**Production date:** 24 October 2024

**Map legend available at:** 





Site Details:

GNRSP

Client Ref: GNRSP  
Report Ref: GSIP-2024-16448-21123\_5\_LS\_5\_2  
Grid Ref: 476446, 354147

Map Name: County Series

Map date: 1919

Scale: 1:2,500

Printed at: 1:2,500



Surveyed 1919  
Revised 1919  
Edition N/A  
Copyright N/A  
Levelled N/A

Surveyed 1919  
Revised 1919  
Edition N/A  
Copyright N/A  
Levelled N/A

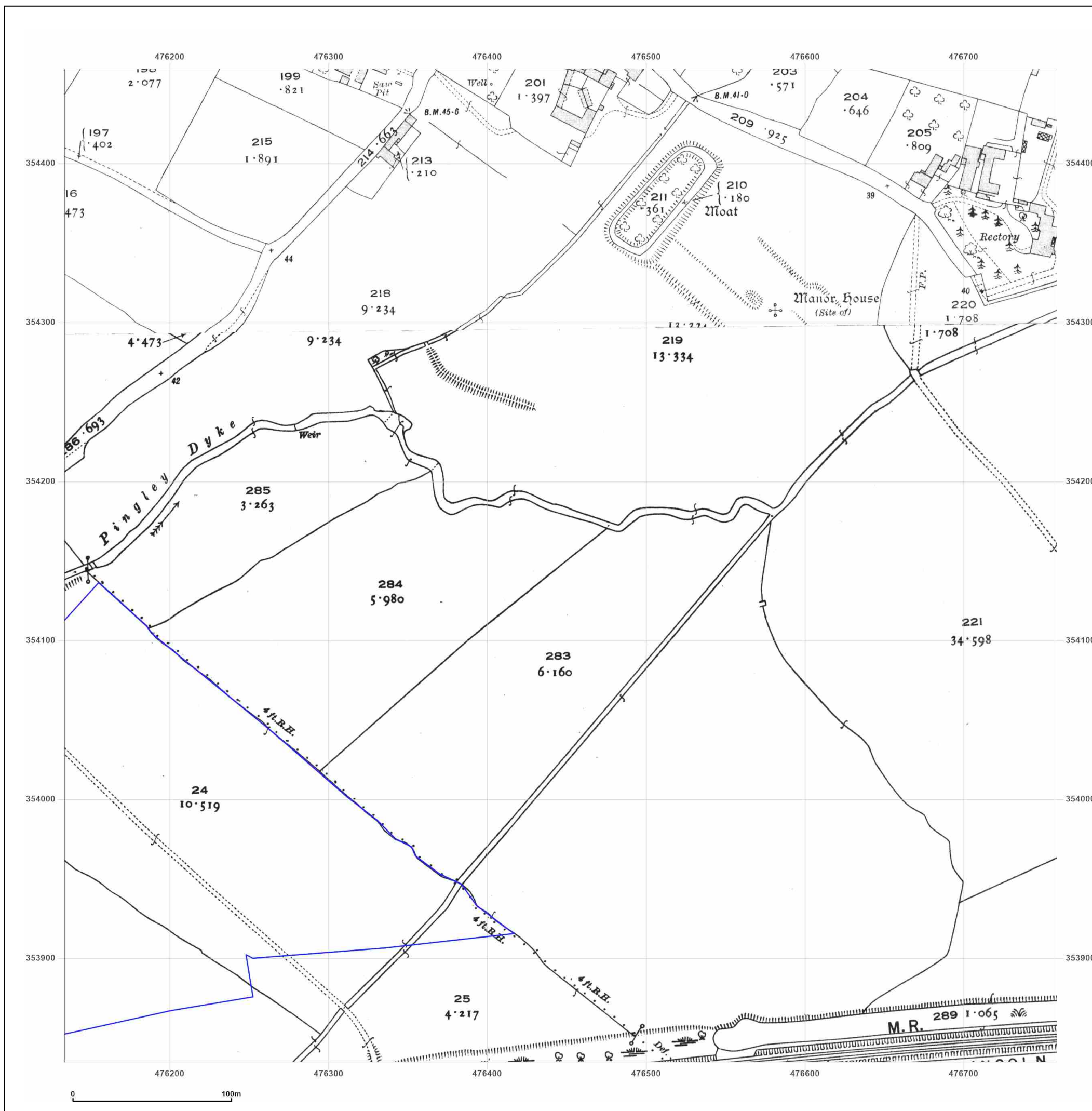


Produced by  
Groundsure Insights  
T: 08444 159000  
E: [info@groundsure.com](mailto:info@groundsure.com)  
W: [www.groundsure.com](https://www.groundsure.com)

© Crown copyright and database rights 2024 Ordnance Survey 100035207

Production date: 24 October 2024

Map legend available at:





**Site Details:**

GNRSP

**Client Ref:** GNRSP  
**Report Ref:** GSIP-2024-16448-21123\_5\_LS\_5\_2  
**Grid Ref:** 476446, 354147

**Map Name:** National Grid

**Map date:** 1963

**Scale:** 1:2,500

**Printed at:** 1:2,500




Surveyed N/A  
Revised N/A  
Edition N/A  
Copyright N/A  
Levelled N/A

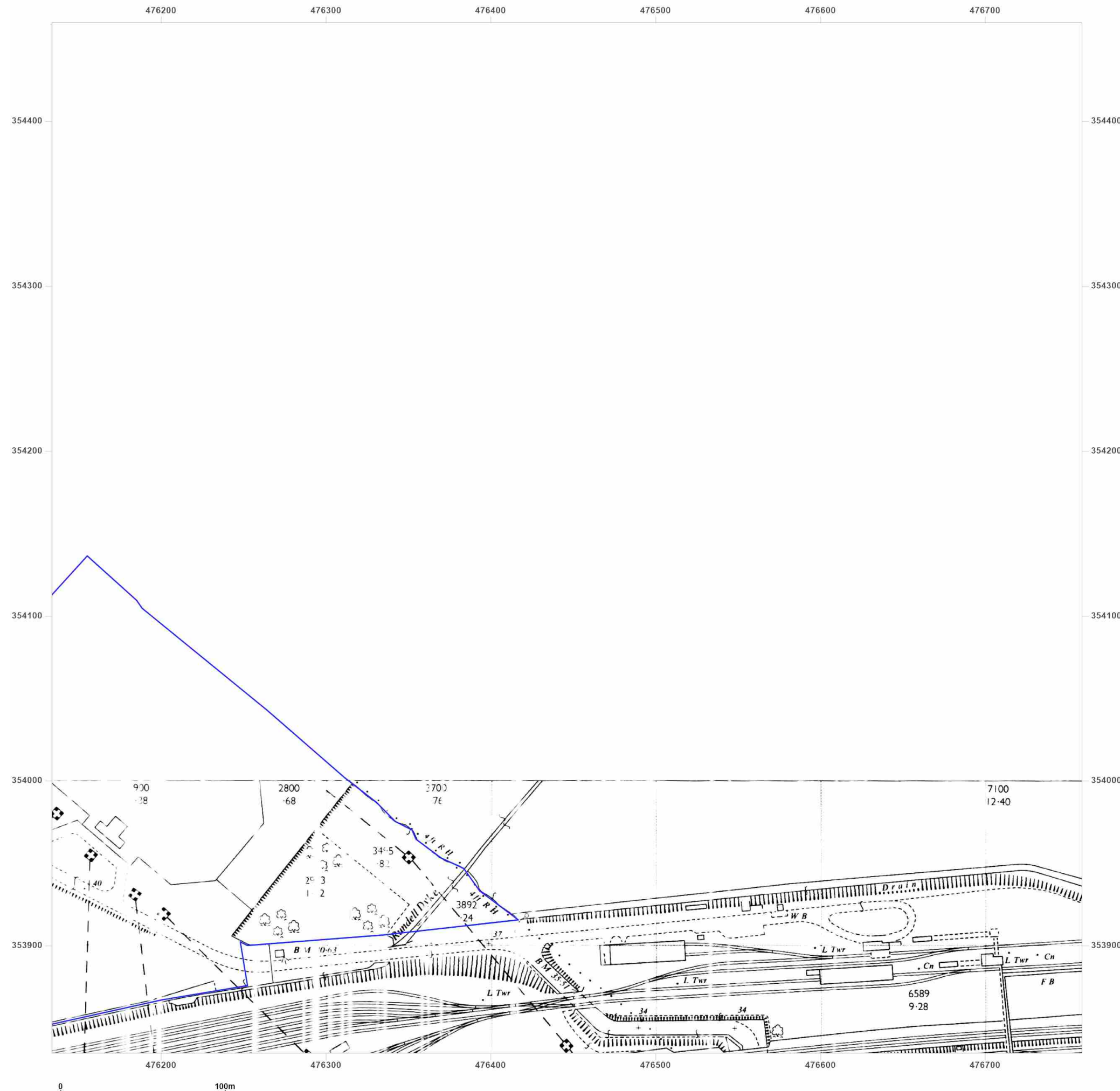


Produced by  
Groundsure Insights  
T: 08444 159000  
E: [info@groundsure.com](mailto:info@groundsure.com)  
W: 

© Crown copyright and database rights 2024 Ordnance Survey 100035207

**Production date:** 24 October 2024

**Map legend available at:**  








Site Details:

GNRSP

Client Ref: GNRSP  
Report Ref: GSIP-2024-16448-21123\_5\_LS\_5\_2  
Grid Ref: 476446, 354147

Map Name: National Grid

Map date: 1990-1993

Scale: 1:2,500

Printed at: 1:2,500



Surveyed N/A  
Revised N/A  
Edition N/A  
Copyright 1993  
Levelled N/A

Surveyed 1966  
Revised 1990  
Edition N/A  
Copyright 1990  
Levelled 1966

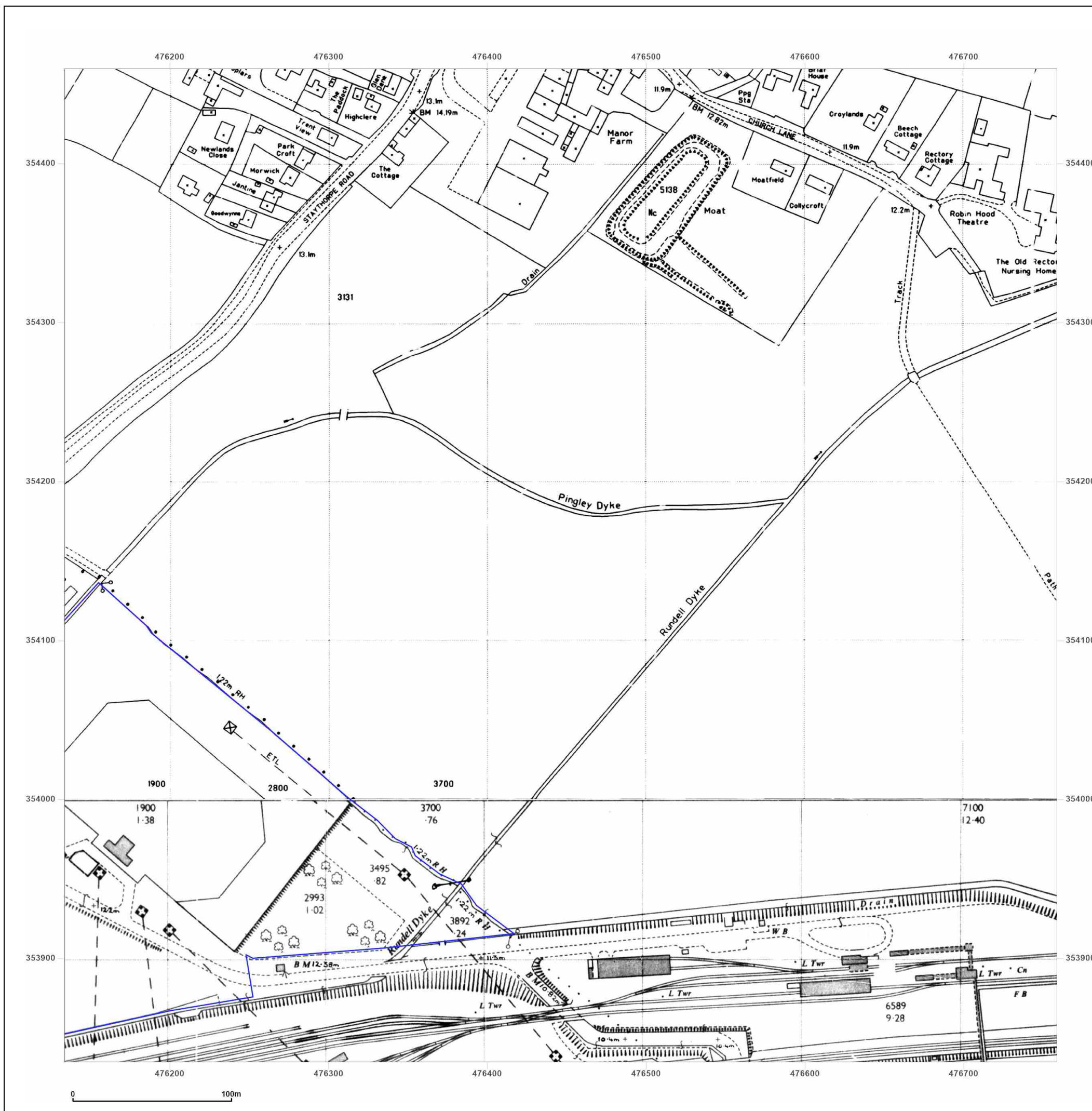


Produced by  
Groundsure Insights  
T: 08444 159000  
E: [info@groundsure.com](mailto:info@groundsure.com)  
W: [www.groundsure.com](https://www.groundsure.com)

© Crown copyright and database rights 2024 Ordnance Survey 100035207

Production date: 24 October 2024

Map legend available at:





Site Details:

GNRSP

Client Ref: GNRSP  
Report Ref: GSIP-2024-16448-21123\_5\_LS\_5\_2  
Grid Ref: 476446, 354147

Map Name: National Grid

Map date: 1988-1993

Scale: 1:2,500

Printed at: 1:2,500



Surveyed 1966  
Revised 1988  
Edition N/A  
Copyright 1988  
Levelled 1966

Surveyed N/A  
Revised N/A  
Edition N/A  
Copyright 1993  
Levelled N/A

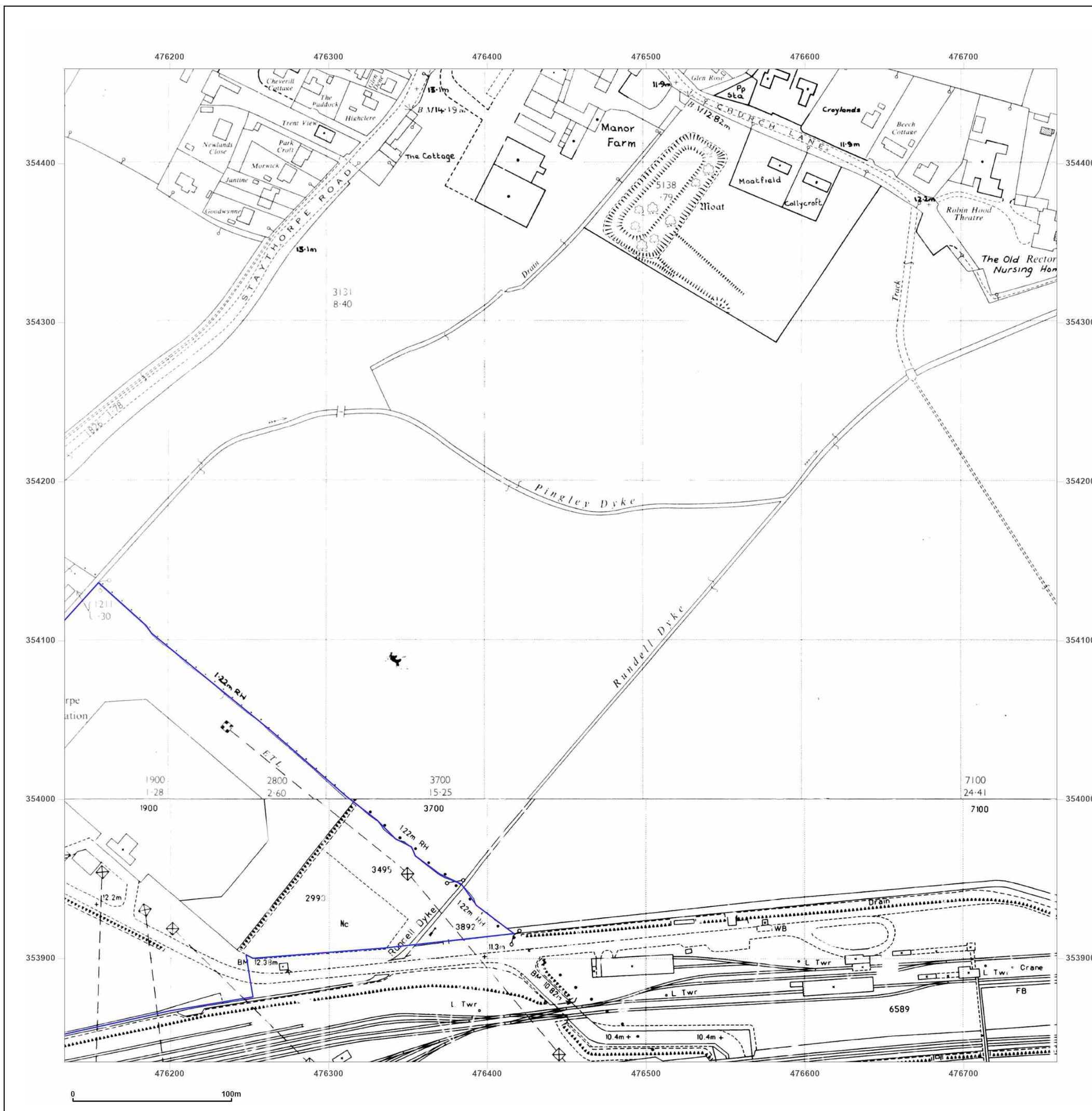


Produced by  
Groundsure Insights  
T: 08444 159000  
E: [info@groundsure.com](mailto:info@groundsure.com)  
W: [www.groundsure.com](https://www.groundsure.com)

© Crown copyright and database rights 2024 Ordnance Survey 100035207

Production date: 24 October 2024

Map legend available at:





Site Details:

GNRSP

Client Ref: GNRSP  
Report Ref: GSIP-2024-16448-21123\_5\_LS\_5\_3  
Grid Ref: 476446, 354773

Map Name: County Series

Map date: 1885

Scale: 1:2,500

Printed at: 1:2,500



Surveyed 1885  
Revised 1885  
Edition N/A  
Copyright N/A  
Levelled N/A

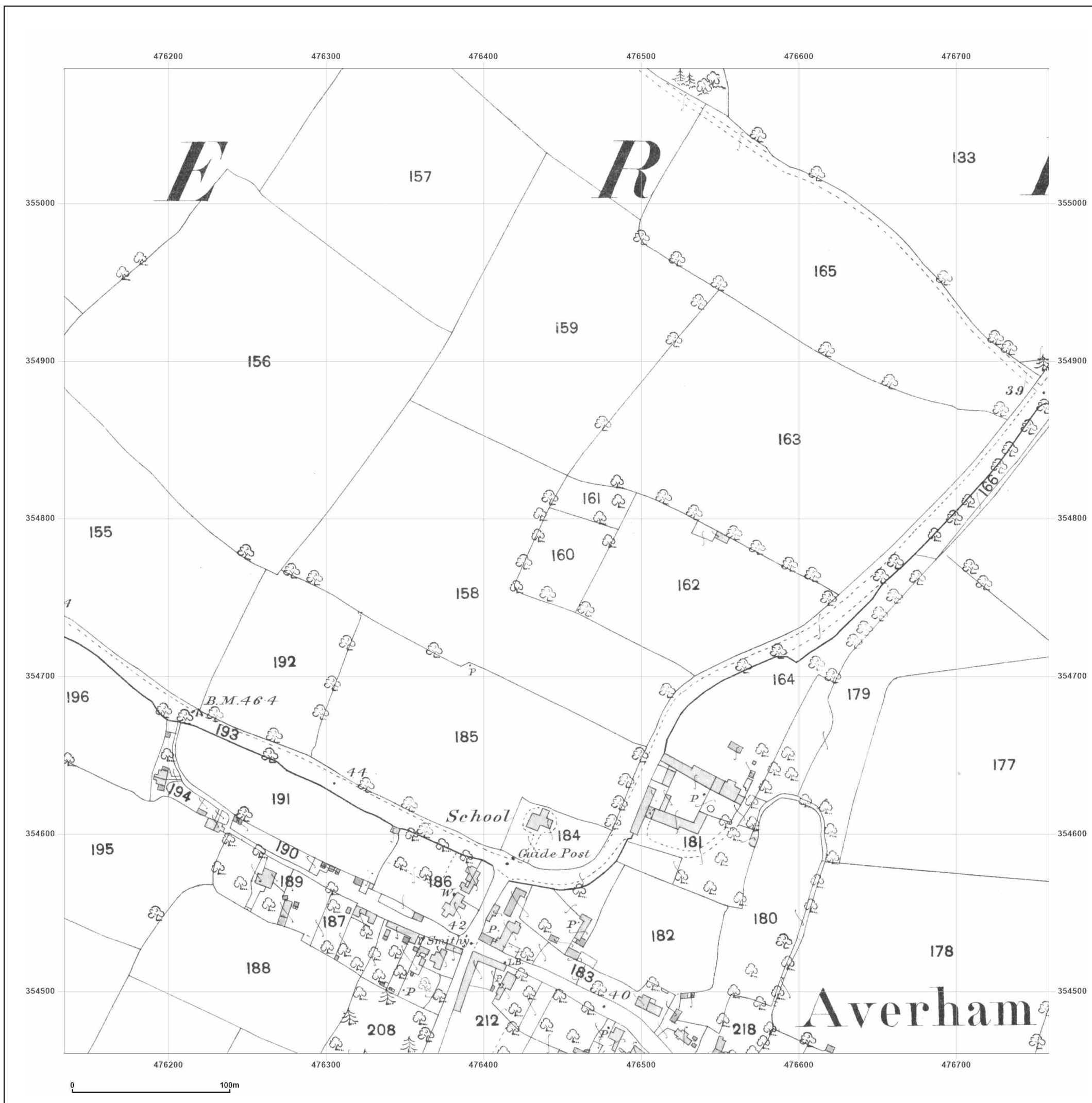


Produced by  
Groundsure Insights  
T: 08444 159000  
E: [info@groundsure.com](mailto:info@groundsure.com)  
W: [www.groundsure.com](https://www.groundsure.com)

© Crown copyright and database rights 2024 Ordnance Survey 100035207

Production date: 24 October 2024

Map legend available at:



**Site Details:**

GNRSP

**Client Ref:** GNRSP  
**Report Ref:** GSIP-2024-16448-21123\_5\_LS\_5\_3  
**Grid Ref:** 476446, 354773

**Map Name:** County Series

**Map date:** 1900

**Scale:** 1:2,500

**Printed at:** 1:2,500



Surveyed 1900  
Revised 1900  
Edition N/A  
Copyright N/A  
Levelled N/A

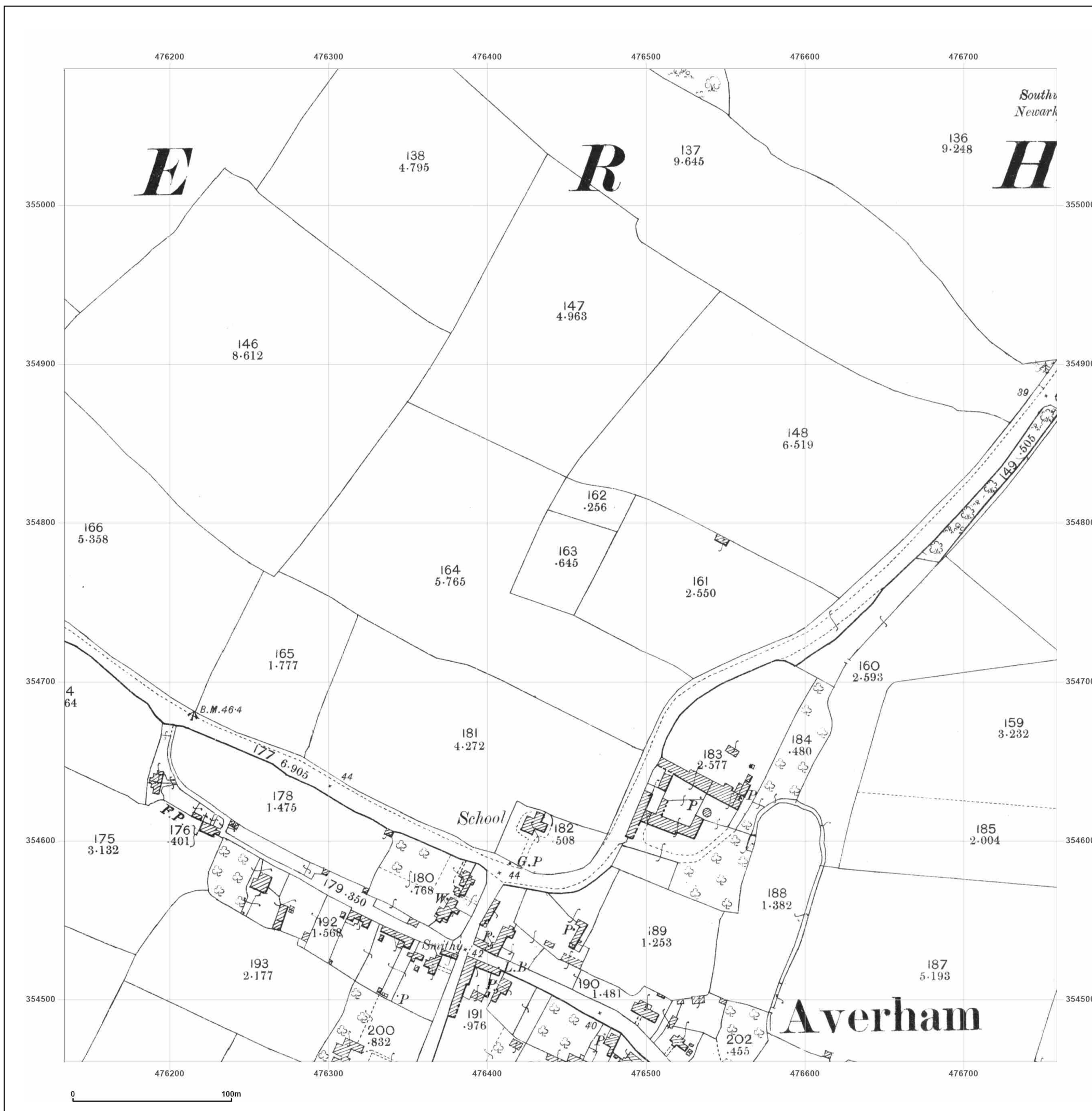


Produced by  
Groundsure Insights  
T: 08444 159000  
E: [info@groundsure.com](mailto:info@groundsure.com)  
W: [REDACTED]

© Crown copyright and database rights 2024 Ordnance Survey 100035207

**Production date:** 24 October 2024

**Map legend available at:** [REDACTED]





Site Details:

GNRSP

Client Ref: GNRSP  
Report Ref: GSIP-2024-16448-21123\_5\_LS\_5\_3  
Grid Ref: 476446, 354773

Map Name: County Series

Map date: 1919

Scale: 1:2,500

Printed at: 1:2,500



Surveyed 1919  
Revised 1919  
Edition N/A  
Copyright N/A  
Levelled N/A

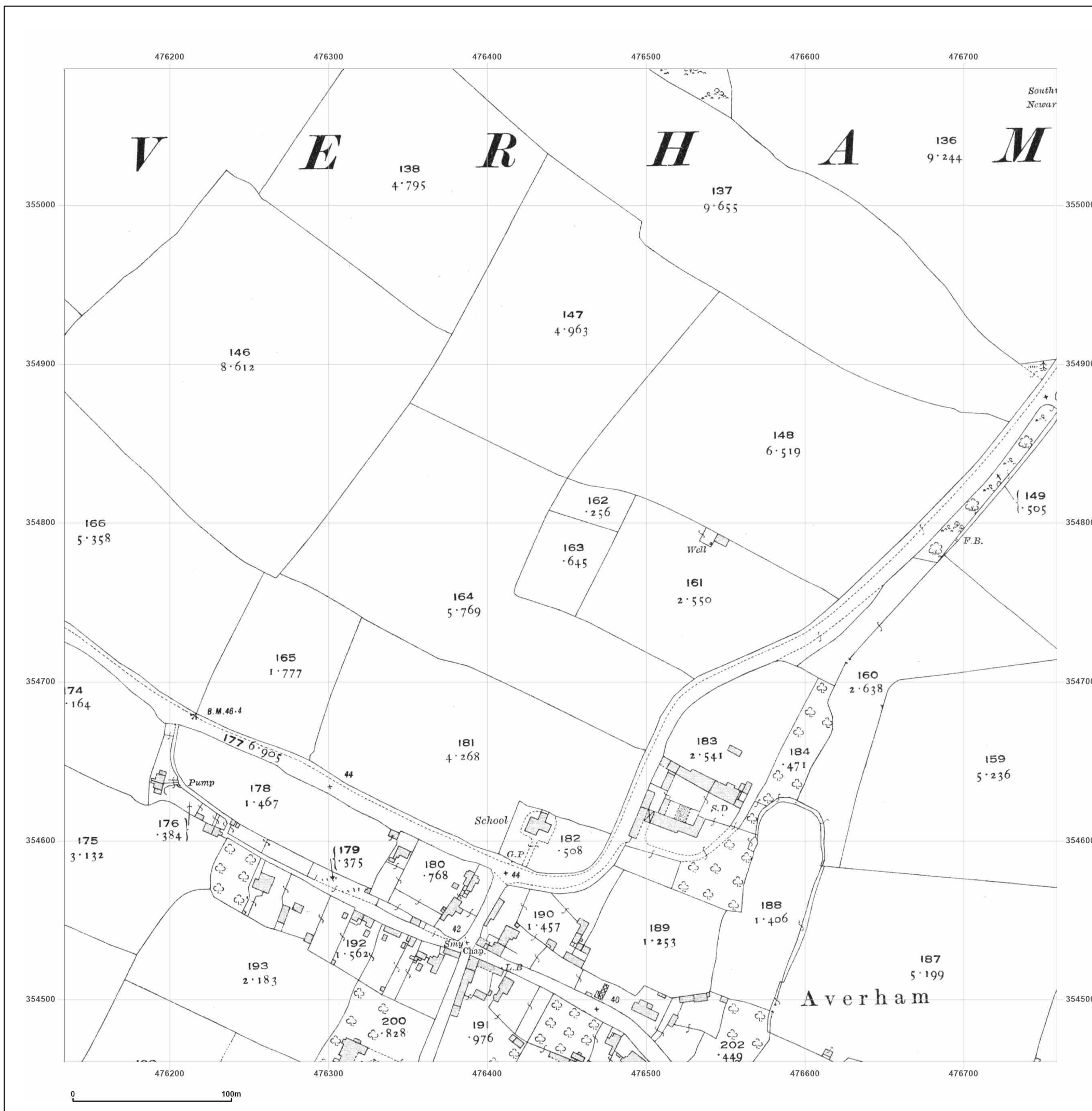


Produced by  
Groundsure Insights  
T: 08444 159000  
E: [info@groundsure.com](mailto:info@groundsure.com)  
W: [www.groundsure.com](https://www.groundsure.com)

© Crown copyright and database rights 2024 Ordnance Survey 100035207

Production date: 24 October 2024

Map legend available at:



**Site Details:**

GNRSP

**Client Ref:** GNRSP  
**Report Ref:** GSIP-2024-16448-21123\_5\_LS\_5\_3  
**Grid Ref:** 476446, 354773

**Map Name:** National Grid

**Map date:** 1969-1970

**Scale:** 1:2,500

**Printed at:** 1:2,500



Surveyed 1969  
Revised 1969  
Edition N/A  
Copyright 1970  
Levelled 1966

Surveyed 1968  
Revised 1968  
Edition N/A  
Copyright 1969  
Levelled 1966

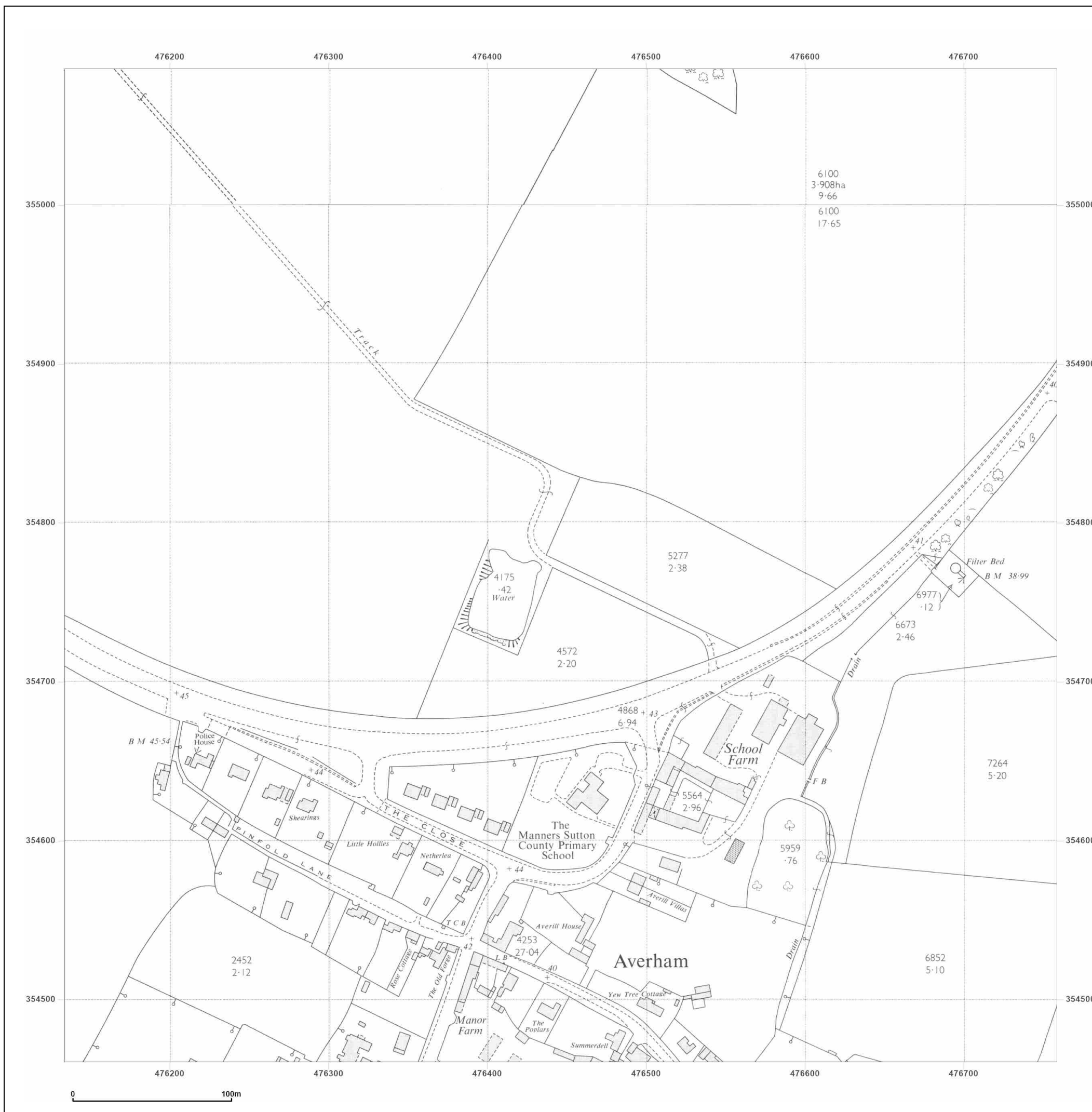


Produced by  
Groundsure Insights  
T: 08444 159000  
E: [info@groundsure.com](mailto:info@groundsure.com)  
W: XXXXXXXXXX

© Crown copyright and database rights 2024 Ordnance Survey 100035207

**Production date:** 24 October 2024

**Map legend available at:** XXXXXXXXXX





Site Details:

GNRSP

Client Ref: GNRSP  
Report Ref: GSIP-2024-16448-21123\_5\_LS\_5\_3  
Grid Ref: 476446, 354773

Map Name: National Grid

Map date: 1988

Scale: 1:2,500

Printed at: 1:2,500



Surveyed 1966  
Revised 1988  
Edition N/A  
Copyright 1988  
Levelled 1966

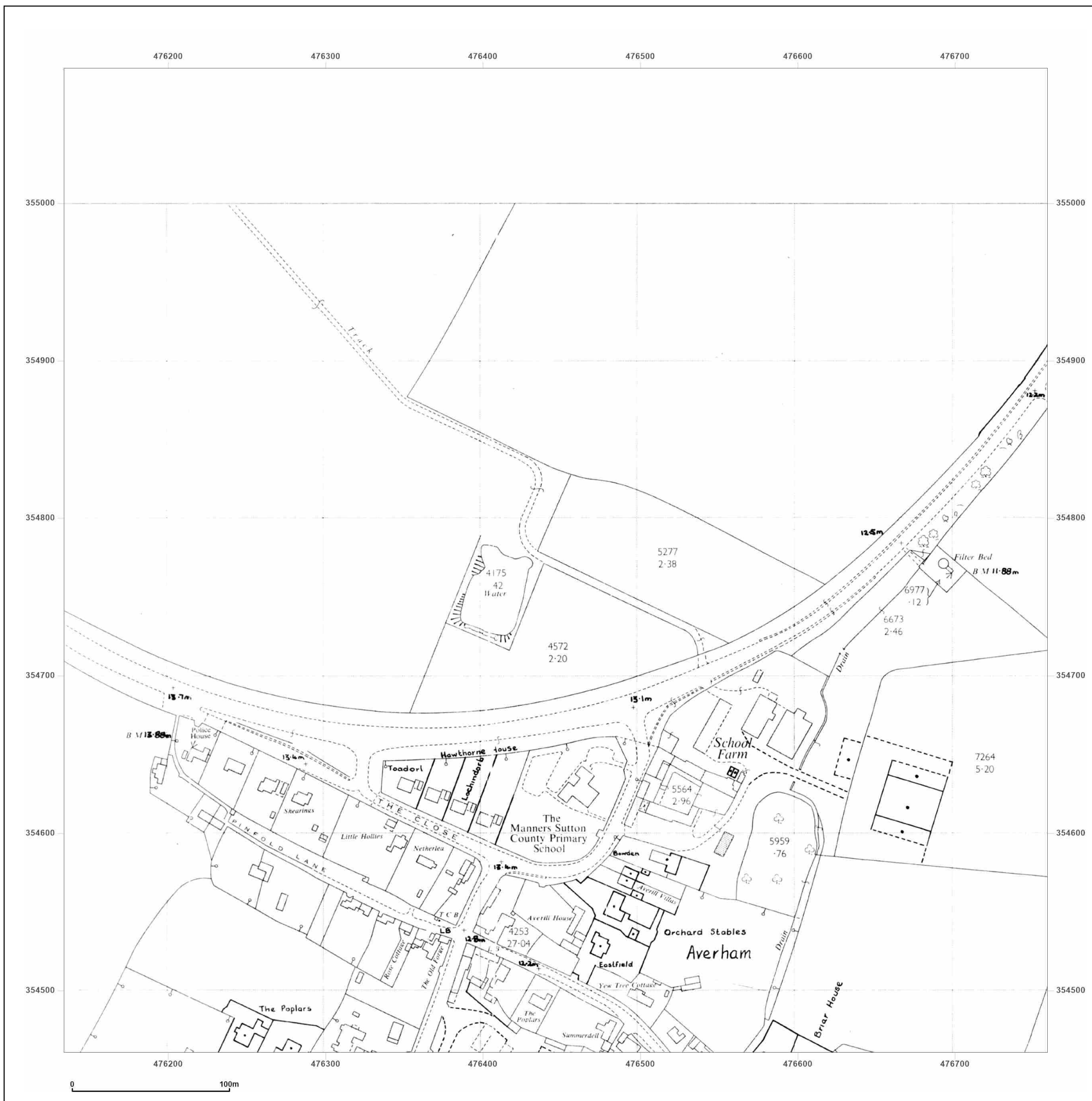


Produced by  
Groundsure Insights  
T: 08444 159000  
E: [info@groundsure.com](mailto:info@groundsure.com)  
W: [www.groundsure.com](https://www.groundsure.com)

© Crown copyright and database rights 2024 Ordnance Survey 100035207

Production date: 24 October 2024

Map legend available at:



**Site Details:**

GNRSP

**Client Ref:** GNRSP  
**Report Ref:** GSIP-2024-16448-21123\_5\_LS\_5\_3  
**Grid Ref:** 476446, 354773

**Map Name:** National Grid

**Map date:** 1993-1994

**Scale:** 1:2,500

**Printed at:** 1:2,500



Surveyed N/A  
Revised N/A  
Edition N/A  
Copyright 1994  
Levelled N/A


Surveyed N/A  
Revised N/A  
Edition N/A  
Copyright 1993  
Levelled N/A



Produced by  
Groundsure Insights  
T: 08444 159000  
E: [info@groundsure.com](mailto:info@groundsure.com)  
W: 

© Crown copyright and database rights 2024 Ordnance Survey 100035207

**Production date:** 24 October 2024

**Map legend available at:** 





#### Site Details:

GNRSP

**Client Ref:** GNRSP  
**Report Ref:** GSIP-2024-16448-21123\_5\_LS\_5\_4  
**Grid Ref:** 476446, 355398

**Map Name:** County Series

**Map date:** 1885

**Scale:** 1:2,500

**Printed at:** 1:2,500



Surveyed 1885  
 Revised 1885  
 Edition N/A  
 Copyright N/A  
 Levelled N/A

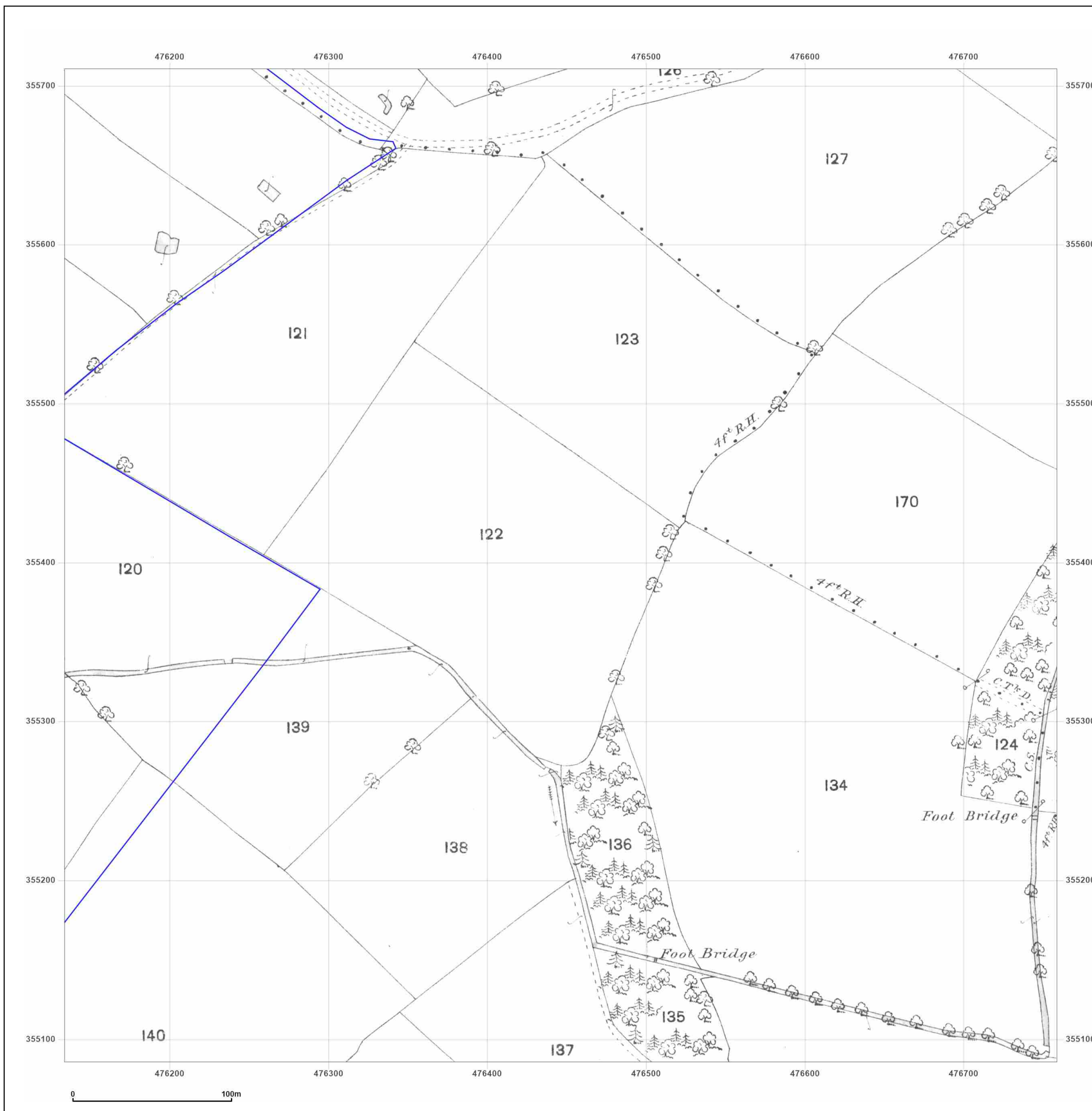


Produced by  
 Groundsure Insights  
 T: 08444 159000  
 E: [info@groundsure.com](mailto:info@groundsure.com)  
 W: [REDACTED]

© Crown copyright and database rights 2024 Ordnance Survey 100035207

Production date: 24 October 2024

Map legend available at:  
[REDACTED]



**Site Details:**

GNRSP

**Client Ref:** GNRSP  
**Report Ref:** GSIP-2024-16448-21123\_5\_LS\_5\_4  
**Grid Ref:** 476446, 355398

**Map Name:** County Series

**Map date:** 1900

**Scale:** 1:2,500

**Printed at:** 1:2,500




Surveyed 1900  
Revised 1900  
Edition N/A  
Copyright N/A  
Levelled N/A

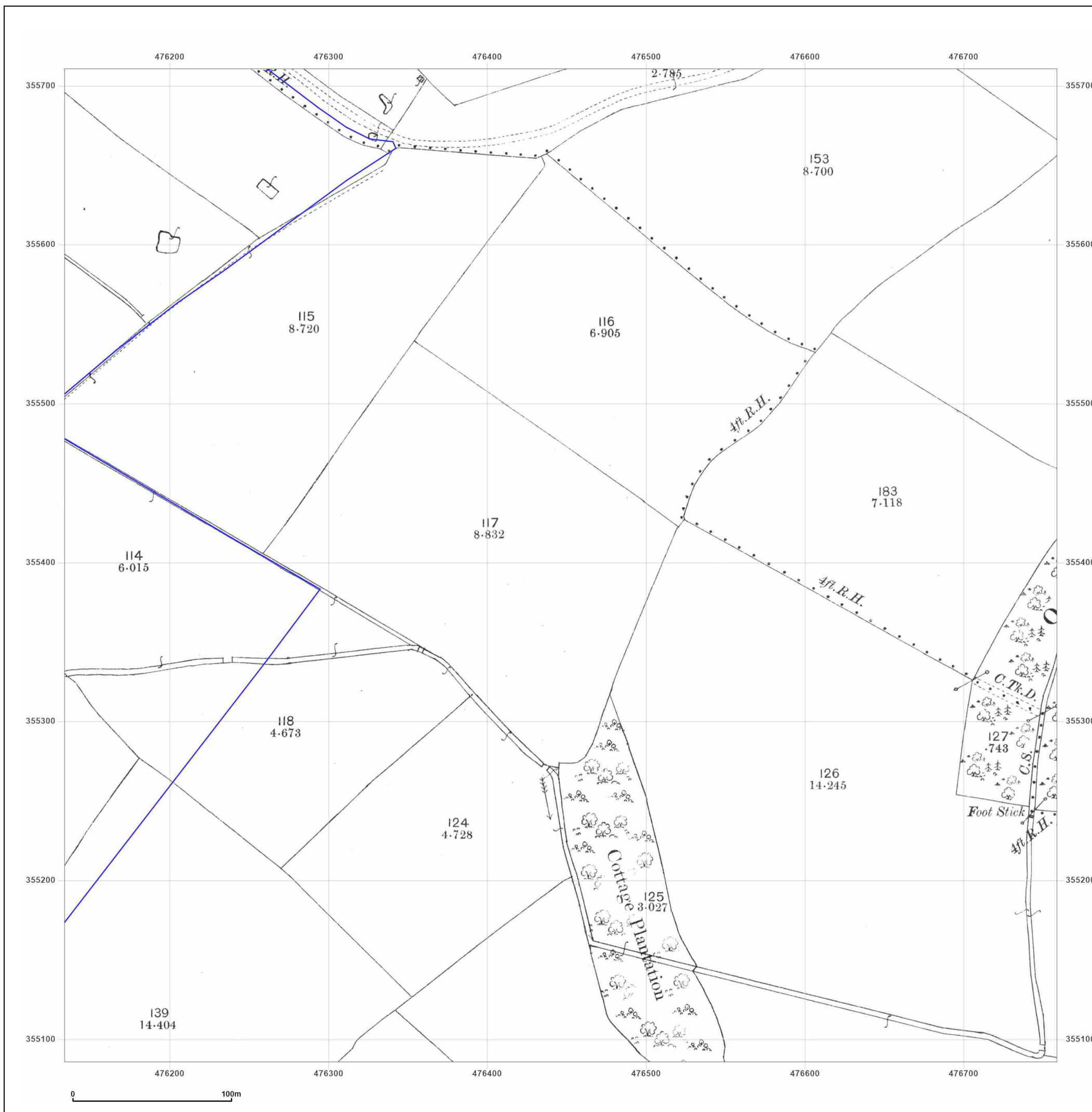


Produced by  
Groundsure Insights  
T: 08444 159000  
E: [info@groundsure.com](mailto:info@groundsure.com)  
W: 

© Crown copyright and database rights 2024 Ordnance Survey 100035207

**Production date:** 24 October 2024

**Map legend available at:** 





**Site Details:**

GNRSP

**Client Ref:** GNRSP  
**Report Ref:** GSIP-2024-16448-21123\_5\_LS\_5\_4  
**Grid Ref:** 476446, 355398

**Map Name:** County Series

**Map date:** 1919

**Scale:** 1:2,500

**Printed at:** 1:2,500




Surveyed 1919  
Revised 1919  
Edition N/A  
Copyright N/A  
Levelled N/A

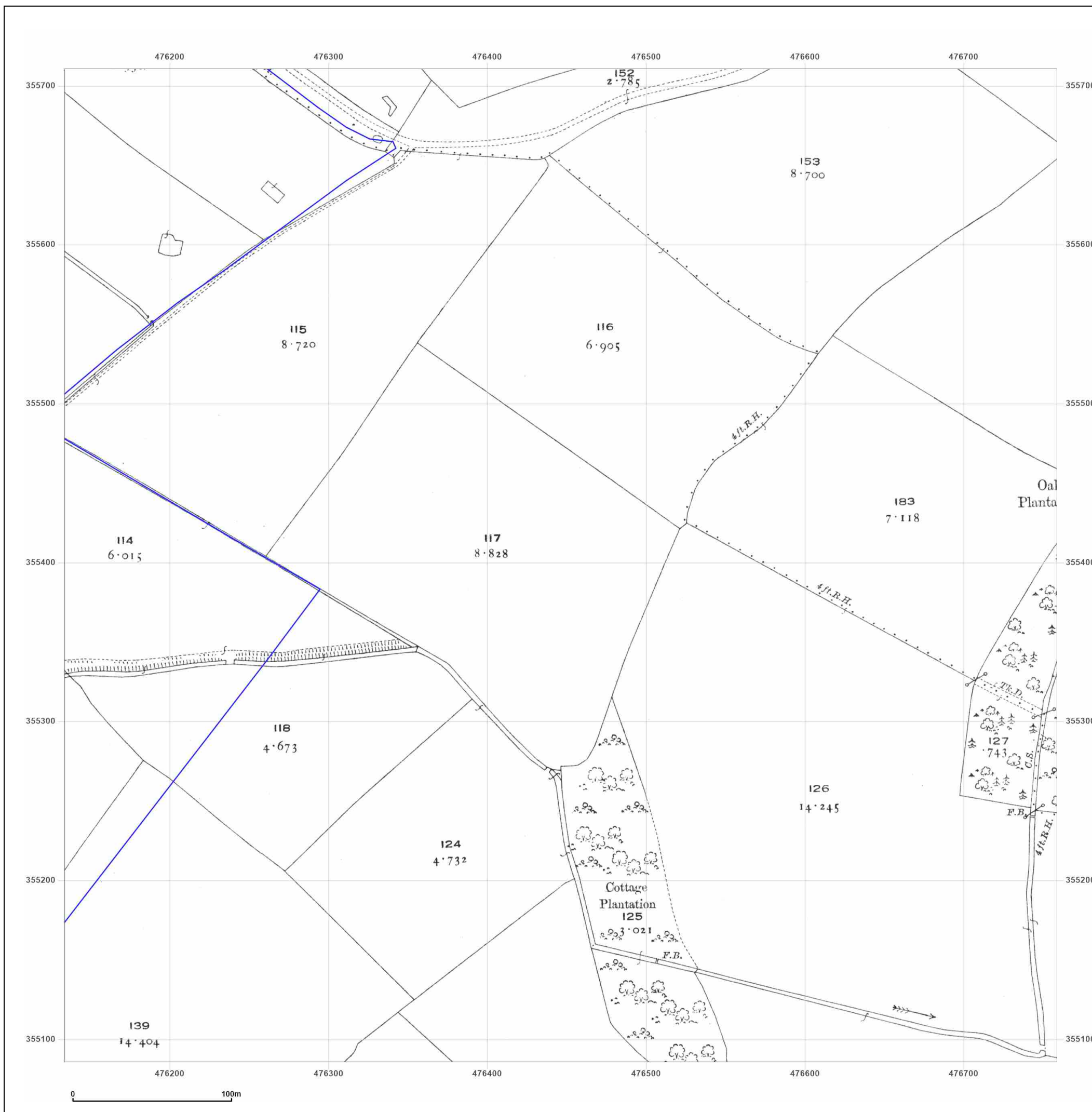


Produced by  
Groundsure Insights  
T: 08444 159000  
E: [info@groundsure.com](mailto:info@groundsure.com)  
W: 

© Crown copyright and database rights 2024 Ordnance Survey 100035207

**Production date:** 24 October 2024

**Map legend available at:** 



**Site Details:**

GNRSP

**Client Ref:** GNRSP  
**Report Ref:** GSIP-2024-16448-21123\_5\_LS\_5\_4  
**Grid Ref:** 476446, 355398

**Map Name:** National Grid

**Map date:** 1970

**Scale:** 1:2,500

**Printed at:** 1:2,500



Surveyed 1969  
Revised 1969  
Edition N/A  
Copyright 1970  
Levelled 1966

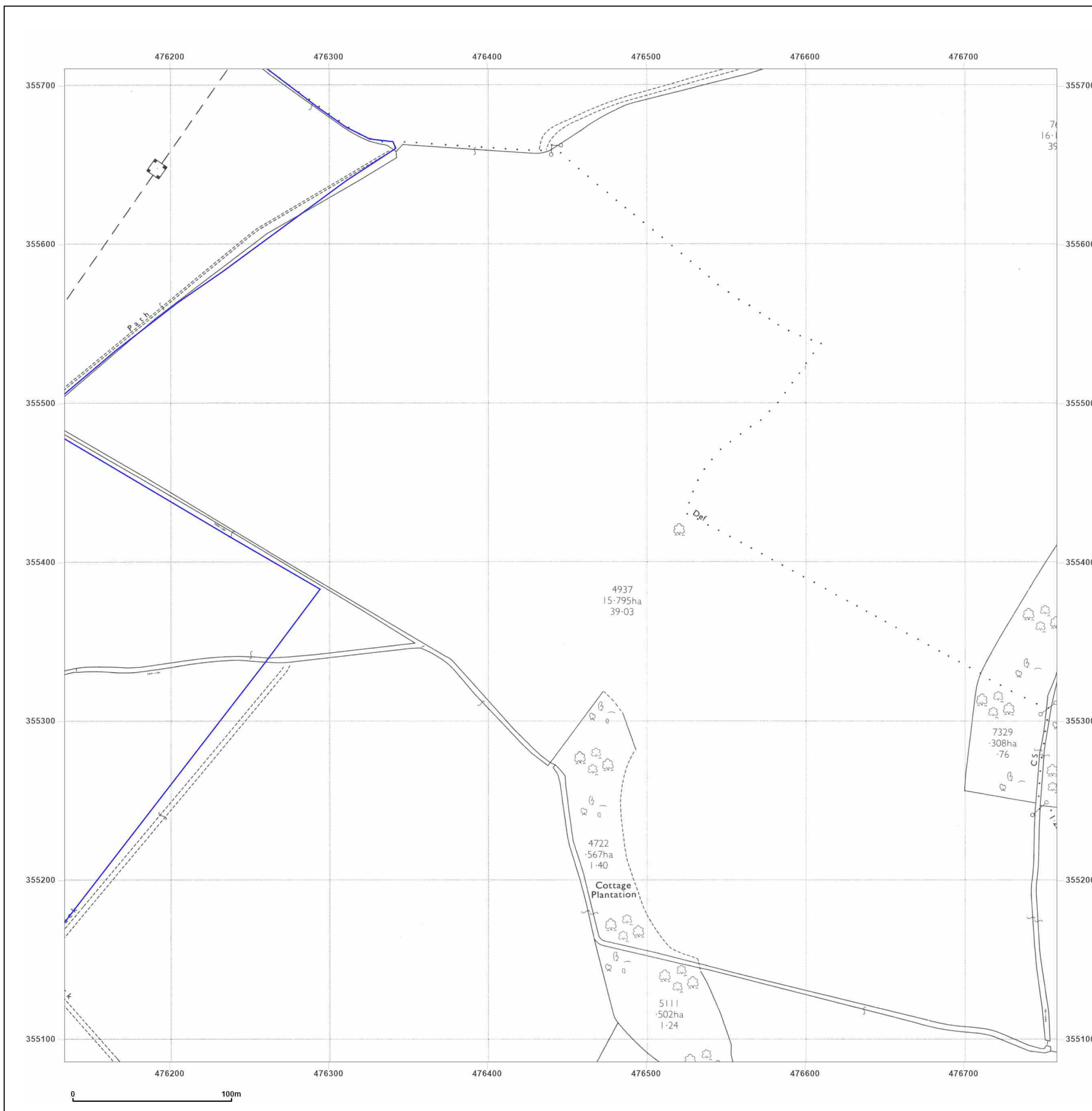


Produced by  
Groundsure Insights  
T: 08444 159000  
E: [info@groundsure.com](mailto:info@groundsure.com)  
W: XXXXXXXXXX

© Crown copyright and database rights 2024 Ordnance Survey 100035207

Production date: 24 October 2024

Map legend available at:  
XXXXXXXXXX





**Site Details:**

GNRSP

**Client Ref:** GNRSP  
**Report Ref:** GSIP-2024-16448-21123\_5\_LS\_5\_4  
**Grid Ref:** 476446, 355398

**Map Name:** National Grid

**Map date:** 1994

**Scale:** 1:2,500

**Printed at:** 1:2,500




Surveyed N/A  
Revised N/A  
Edition N/A  
Copyright 1994  
Levelled N/A

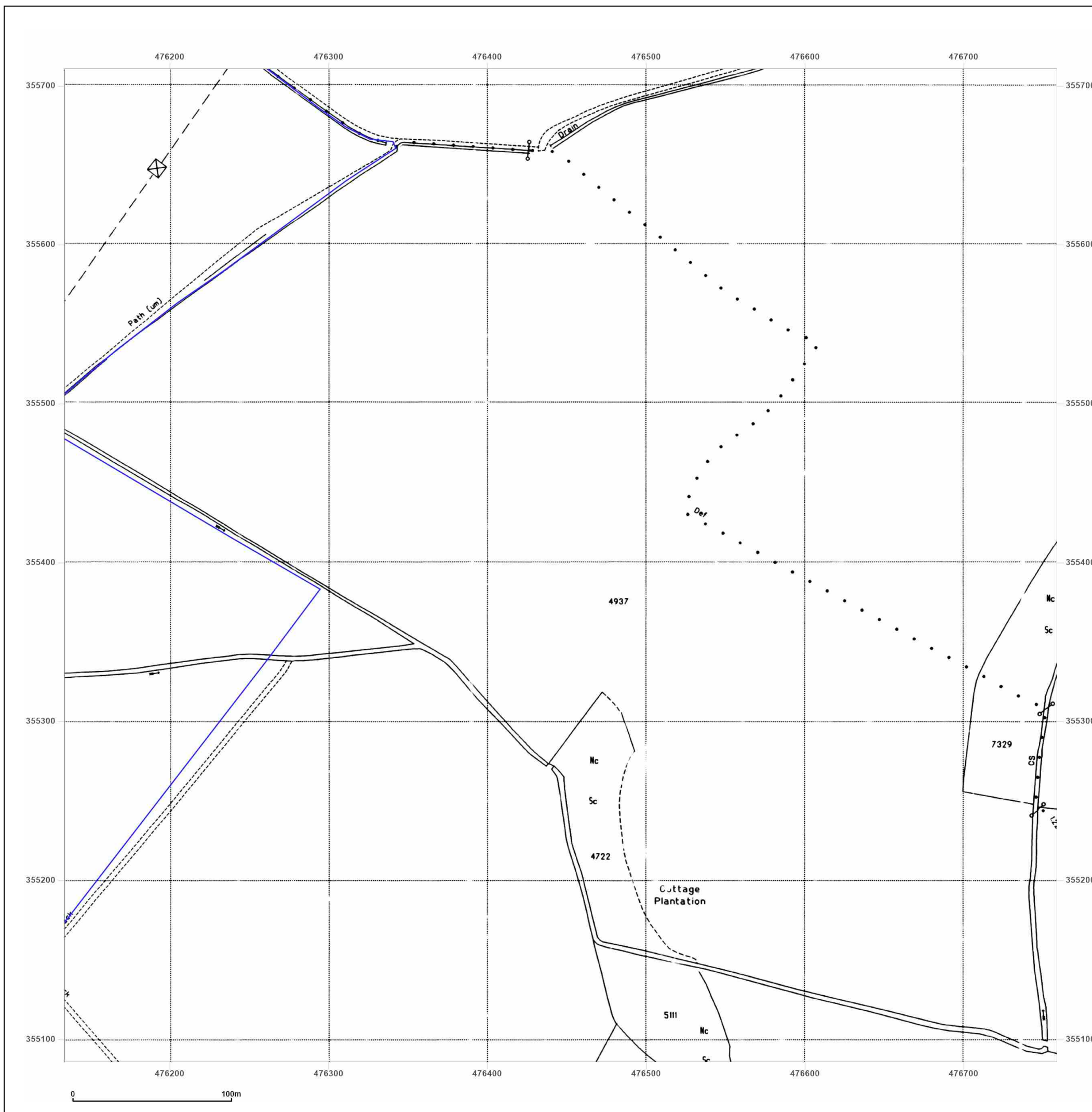


Produced by  
Groundsure Insights  
T: 08444 159000  
E: [info@groundsure.com](mailto:info@groundsure.com)  
W: 

© Crown copyright and database rights 2024 Ordnance Survey 100035207

**Production date:** 24 October 2024

**Map legend available at:** 



**Site Details:**

GNRSP

**Client Ref:** GNRSP  
**Report Ref:** GSIP-2024-16448-21123\_5\_LS\_5\_5  
**Grid Ref:** 476446, 356024

**Map Name:** County Series

**Map date:** 1885

**Scale:** 1:2,500

**Printed at:** 1:2,500



Surveyed 1885  
Revised 1885  
Edition N/A  
Copyright N/A  
Levelled N/A

Surveyed 1885  
Revised 1885  
Edition N/A  
Copyright N/A  
Levelled N/A

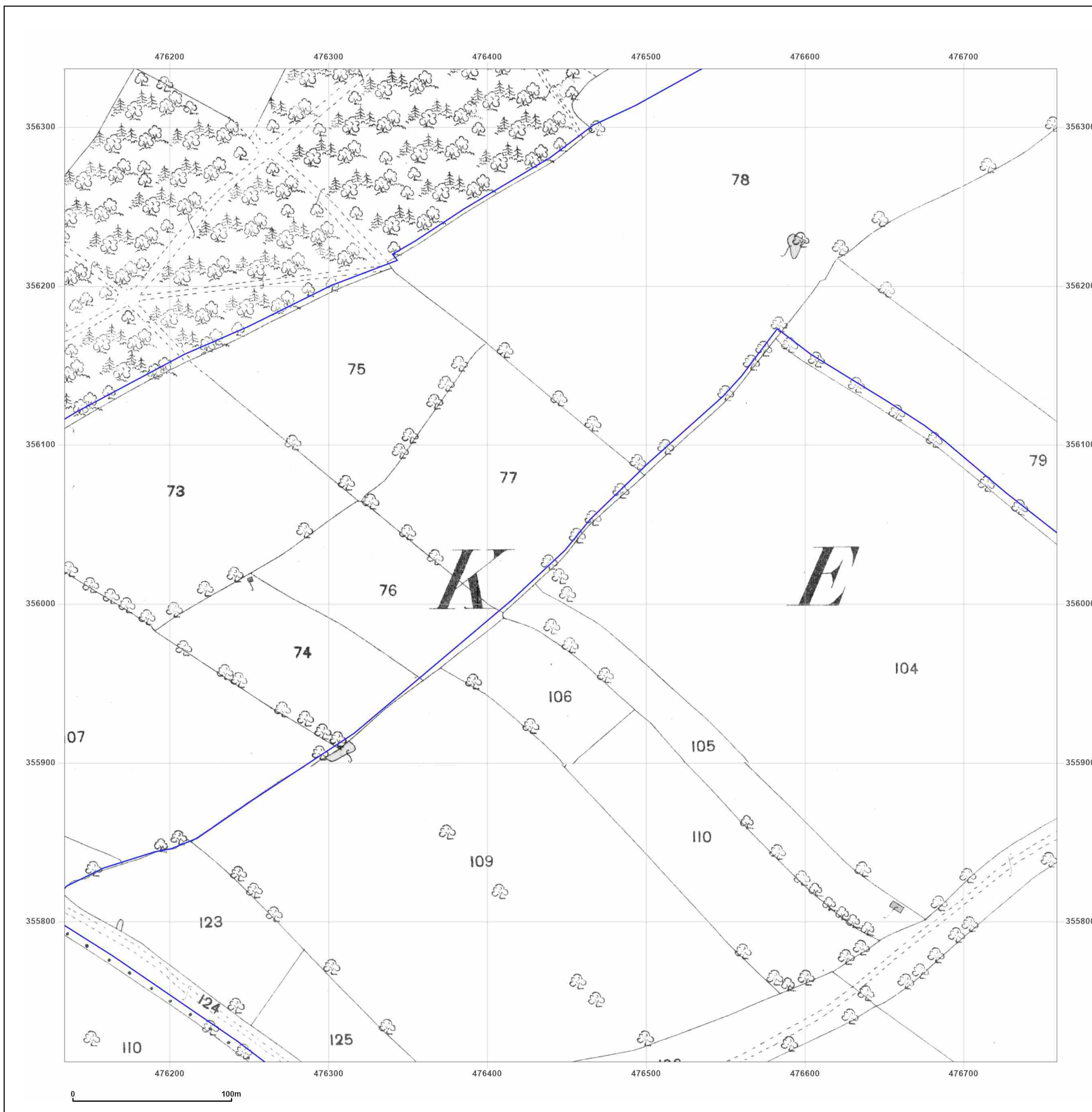


Produced by  
Groundsure Insights  
T: 08444 159000  
E: [info@groundsure.com](mailto:info@groundsure.com)  
W: [\[Redacted\]](#)

© Crown copyright and database rights 2024 Ordnance Survey 100035207

**Production date:** 24 October 2024

**Map legend available at:** [\[Redacted\]](#)





**Site Details:**

GNRSP

**Client Ref:** GNRSP  
**Report Ref:** GSIP-2024-16448-21123\_5\_LS\_5\_5  
**Grid Ref:** 476446, 356024

**Map Name:** County Series

**Map date:** 1900

**Scale:** 1:2,500

**Printed at:** 1:2,500



Surveyed 1900  
Revised 1900  
Edition N/A  
Copyright N/A  
Levelled N/A

Surveyed 1900  
Revised 1900  
Edition N/A  
Copyright N/A  
Levelled N/A

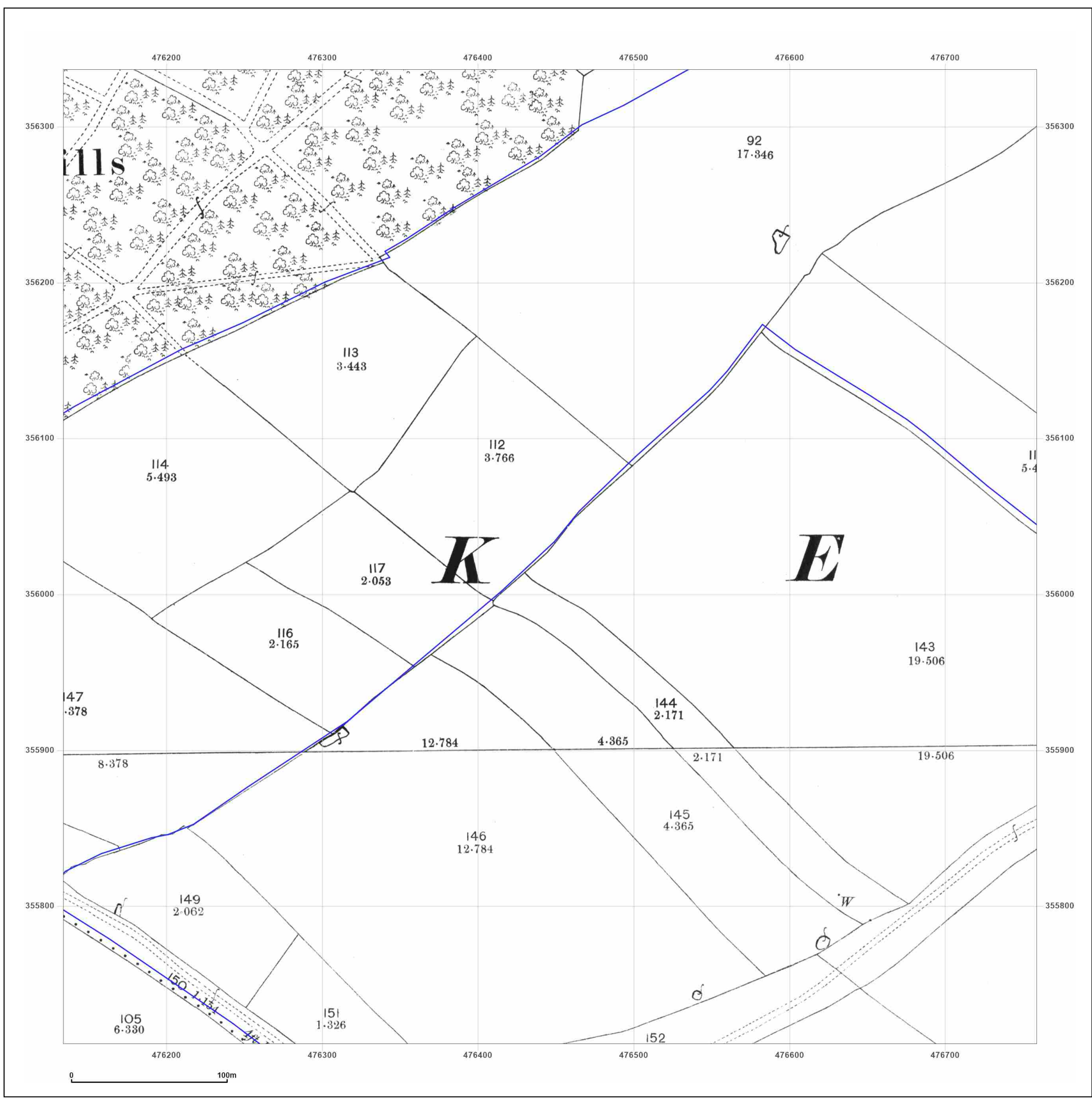


Produced by  
Groundsure Insights  
T: 08444 159000  
E: [info@groundsure.com](mailto:info@groundsure.com)  
W: [REDACTED]

© Crown copyright and database rights 2024 Ordnance Survey 100035207

**Production date:** 24 October 2024

**Map legend available at:** [REDACTED]



**Site Details:**

GNRSP

**Client Ref:** GNRSP  
**Report Ref:** GSIP-2024-16448-21123\_5\_LS\_5\_5  
**Grid Ref:** 476446, 356024

**Map Name:** County Series

**Map date:** 1919

**Scale:** 1:2,500

**Printed at:** 1:2,500



Surveyed 1919  
Revised 1919  
Edition N/A  
Copyright N/A  
Levelled N/A

Surveyed 1919  
Revised 1919  
Edition N/A  
Copyright N/A  
Levelled N/A

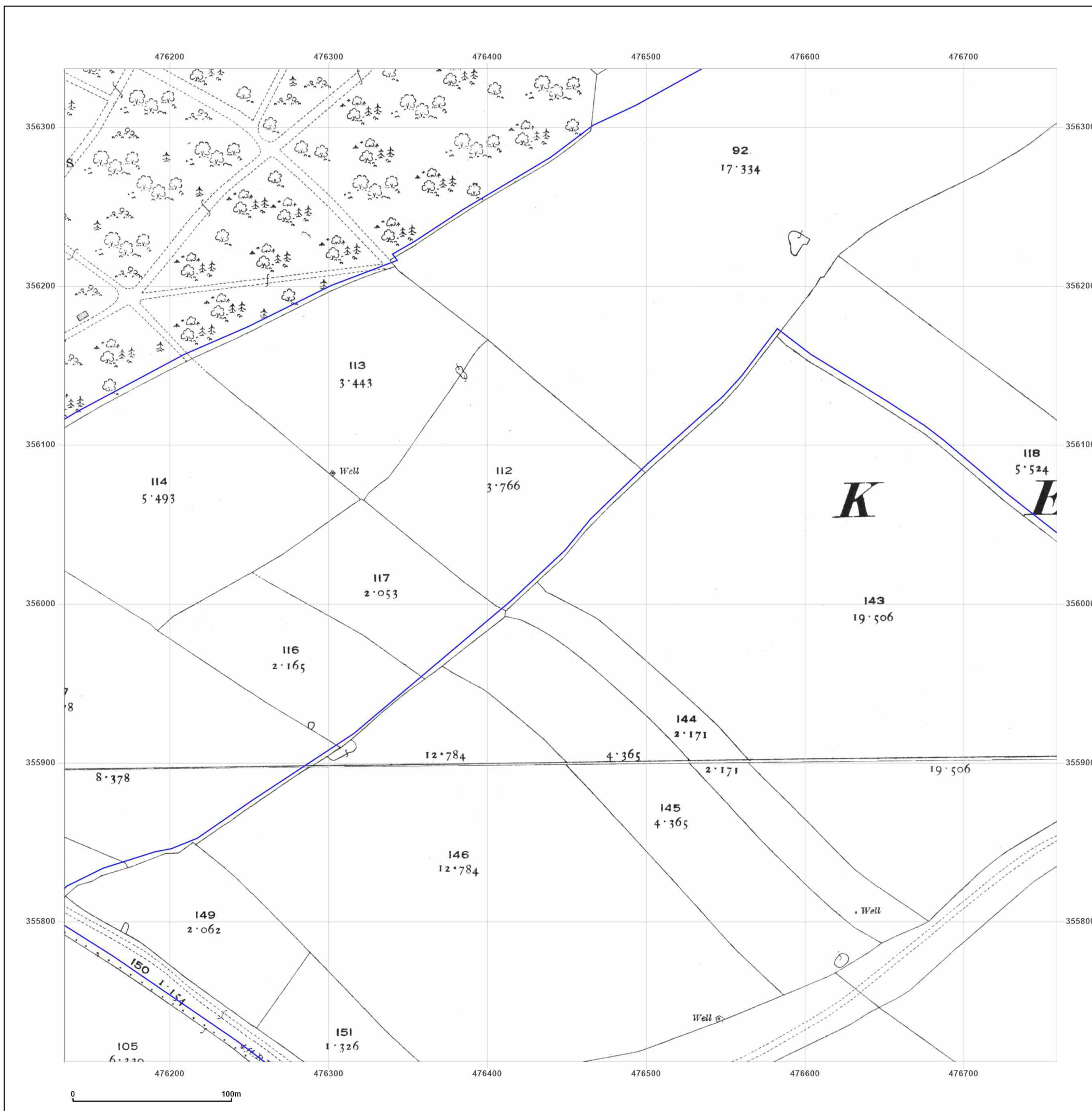


Produced by  
Groundsure Insights  
T: 08444 159000  
E: [info@groundsure.com](mailto:info@groundsure.com)  
W: [www.groundsure.com](https://www.groundsure.com)

© Crown copyright and database rights 2024 Ordnance Survey 100035207

**Production date:** 24 October 2024

**Map legend available at:**





**Site Details:**

GNRSP

**Client Ref:** GNRSP  
**Report Ref:** GSIP-2024-16448-21123\_5\_LS\_5\_5  
**Grid Ref:** 476446, 356024

**Map Name:** National Grid

**Map date:** 1970

**Scale:** 1:2,500

**Printed at:** 1:2,500



Surveyed 1969  
Revised 1969  
Edition N/A  
Copyright 1970  
Levelled 1956

Surveyed 1969  
Revised 1969  
Edition N/A  
Copyright 1970  
Levelled 1966

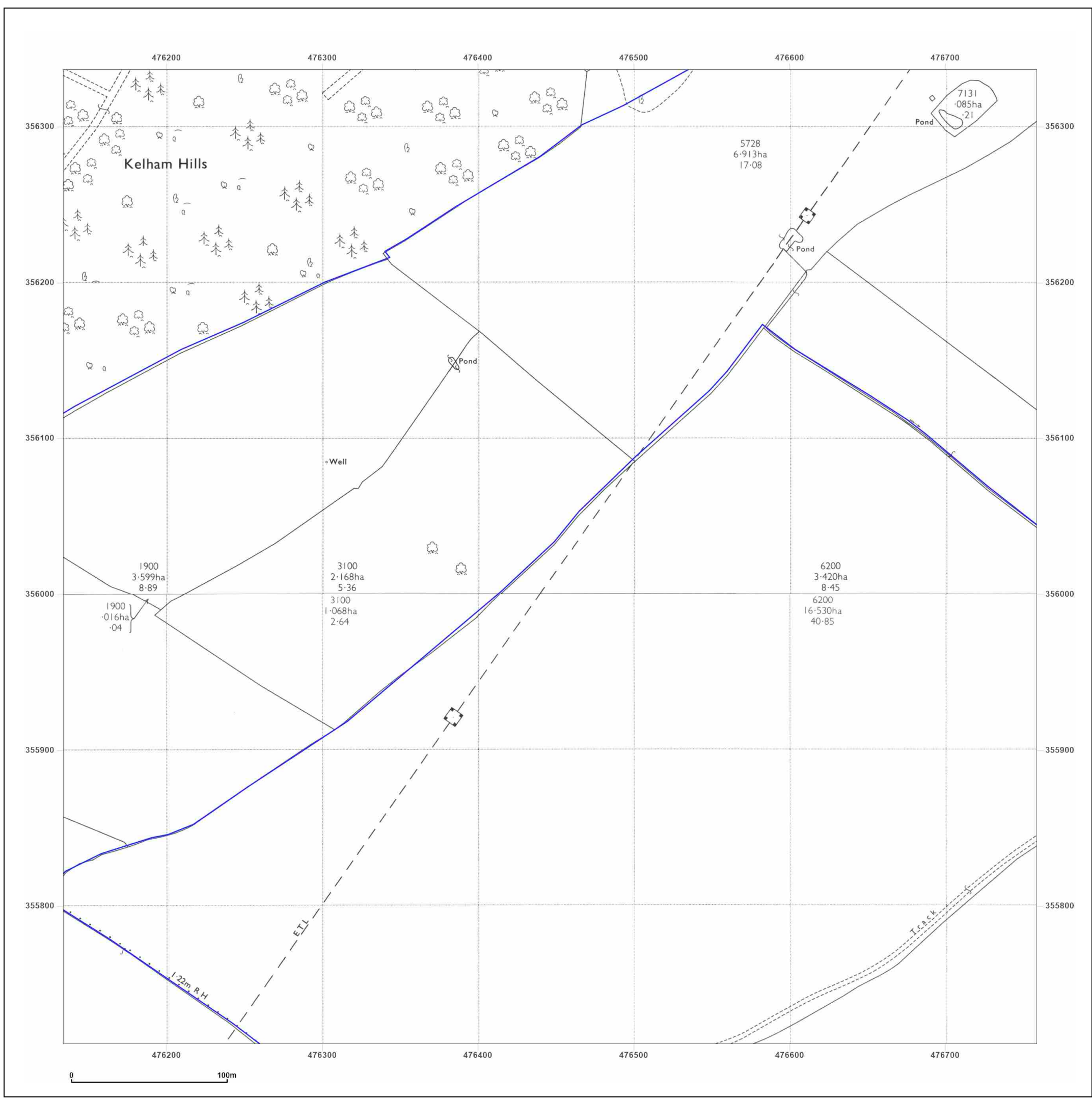


Produced by  
Groundsure Insights  
T: 08444 159000  
E: [info@groundsure.com](mailto:info@groundsure.com)  
W: [REDACTED]

© Crown copyright and database rights 2024 Ordnance Survey 100035207

Production date: 24 October 2024

Map legend available at:  
[REDACTED]



**Site Details:**

GNRSP

**Client Ref:** GNRSP  
**Report Ref:** GSIP-2024-16448-21123\_5\_LS\_5\_5  
**Grid Ref:** 476446, 356024

**Map Name:** National Grid

**Map date:** 1994

**Scale:** 1:2,500

**Printed at:** 1:2,500



Surveyed N/A  
Revised N/A  
Edition N/A  
Copyright 1994  
Levelled N/A

Surveyed N/A  
Revised N/A  
Edition N/A  
Copyright 1994  
Levelled N/A

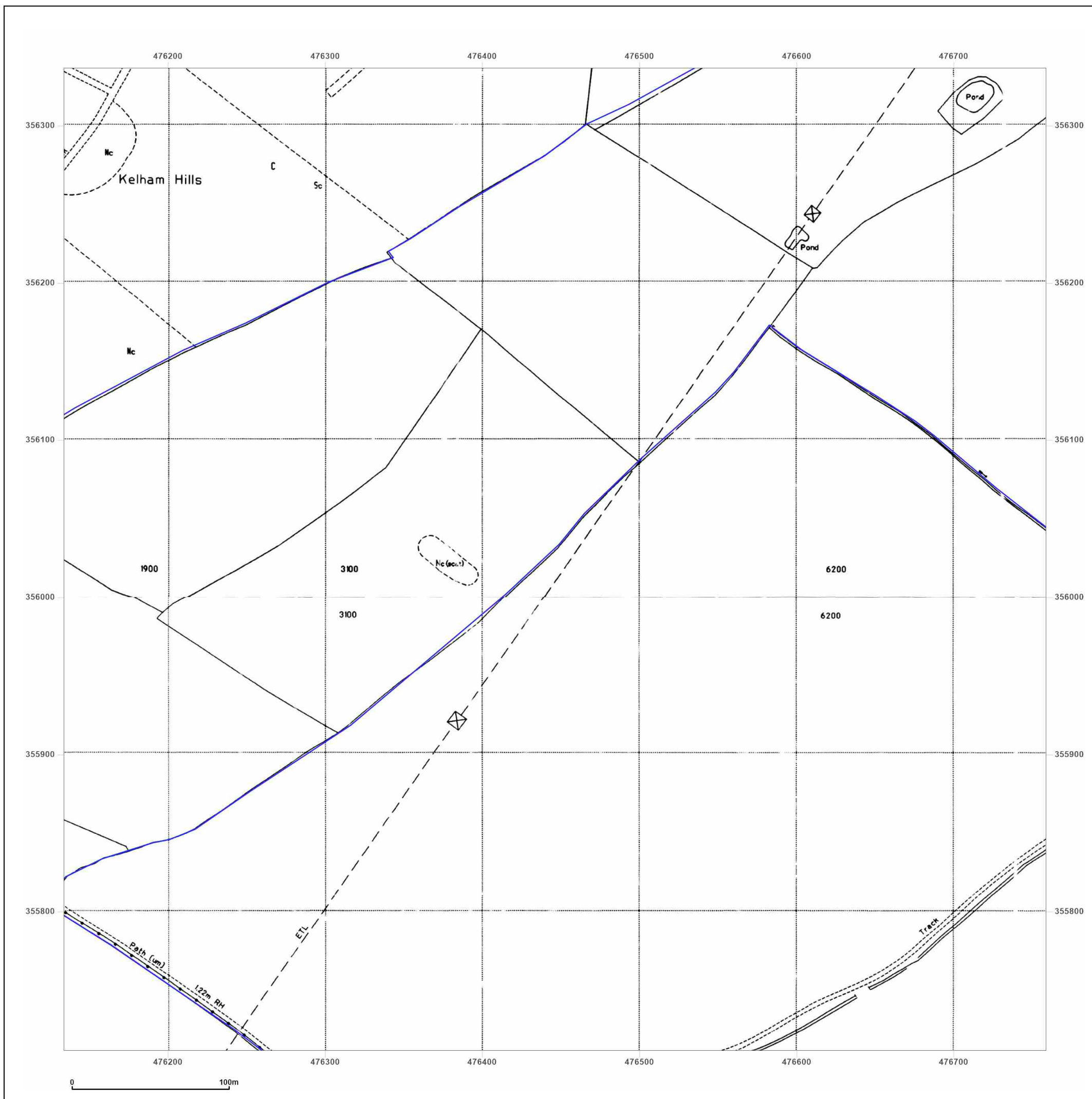


Produced by  
Groundsure Insights  
T: 08444 159000  
E: [info@groundsure.com](mailto:info@groundsure.com)  
W: [www.groundsure.com](https://www.groundsure.com)

© Crown copyright and database rights 2024 Ordnance Survey 100035207

**Production date:** 24 October 2024

**Map legend available at:**





# Site Details:

GNRSP

**Client Ref:** GNRSP  
**Report Ref:** GSIP-2024-16448-21123\_5\_LS\_5\_6  
**Grid Ref:** 476446, 356649

**Map Name:** County Series

**Map date:** 1885

**Scale:** 1:2,500

**Printed at:** 1:2,500



Surveyed 1885  
 Revised 1885  
 Edition N/A  
 Copyright N/A  
 Levelled N/A

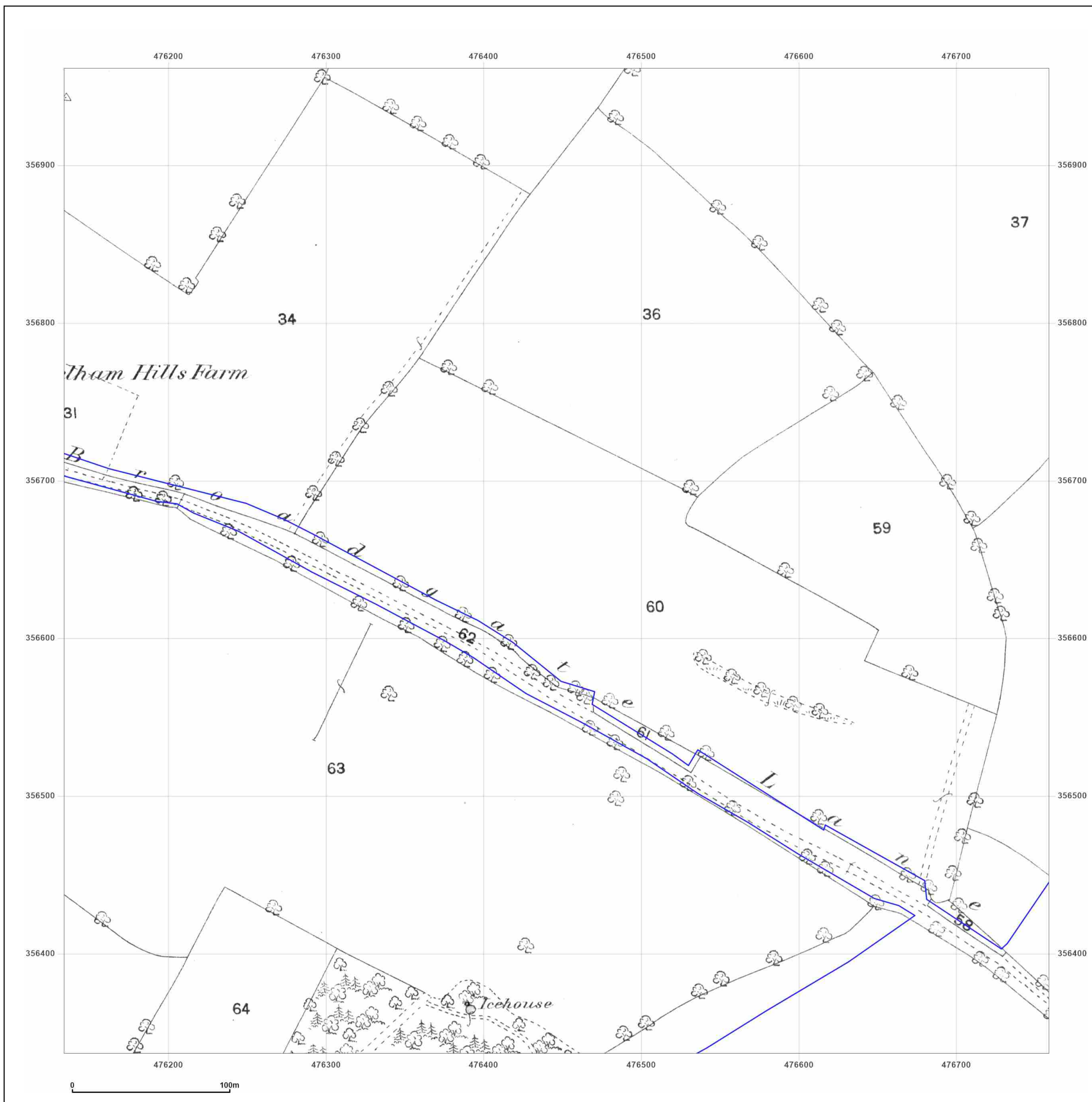


Produced by  
 Groundsure Insights  
 T: 08444 159000  
 E: [info@groundsure.com](mailto:info@groundsure.com)  
 W: [REDACTED]

© Crown copyright and database rights 2024 Ordnance Survey 100035207

**Production date:** 24 October 2024

**Map legend available at:** [REDACTED]



**Site Details:**

GNRSP

**Client Ref:** GNRSP  
**Report Ref:** GSIP-2024-16448-21123\_5\_LS\_5\_6  
**Grid Ref:** 476446, 356649

**Map Name:** County Series

**Map date:** 1900

**Scale:** 1:2,500

**Printed at:** 1:2,500



Surveyed 1900  
Revised 1900  
Edition N/A  
Copyright N/A  
Levelled N/A

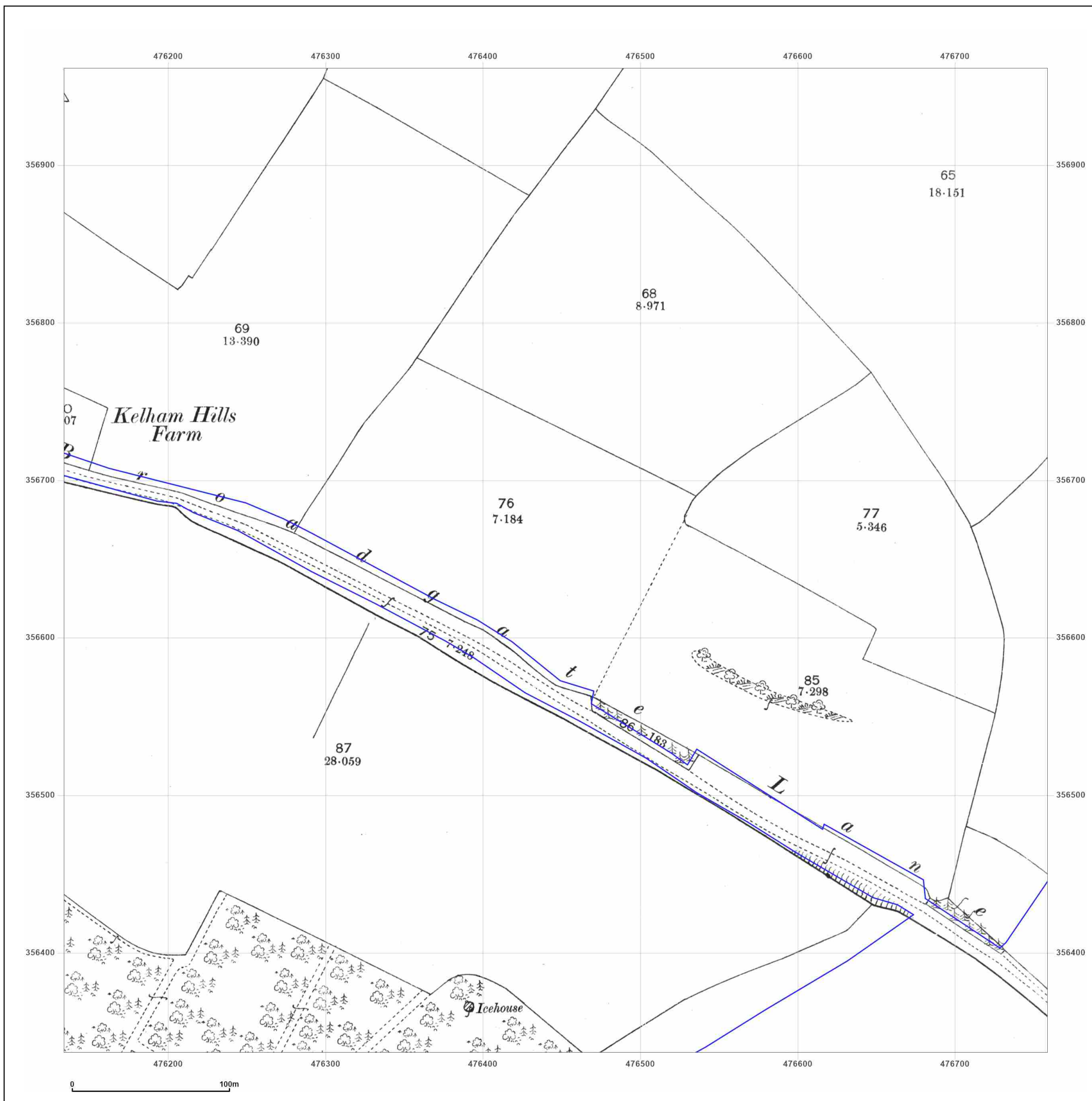


Produced by  
Groundsure Insights  
T: 08444 159000  
E: [info@groundsure.com](mailto:info@groundsure.com)  
W: [www.groundsure.com](https://www.groundsure.com)

© Crown copyright and database rights 2024 Ordnance Survey 100035207

**Production date:** 24 October 2024

**Map legend available at:**





**Site Details:**

GNRSP

**Client Ref:** GNRSP  
**Report Ref:** GSIP-2024-16448-21123\_5\_LS\_5\_6  
**Grid Ref:** 476446, 356649

**Map Name:** County Series

**Map date:** 1919

**Scale:** 1:2,500

**Printed at:** 1:2,500



Surveyed 1919  
Revised 1919  
Edition N/A  
Copyright N/A  
Levelled N/A

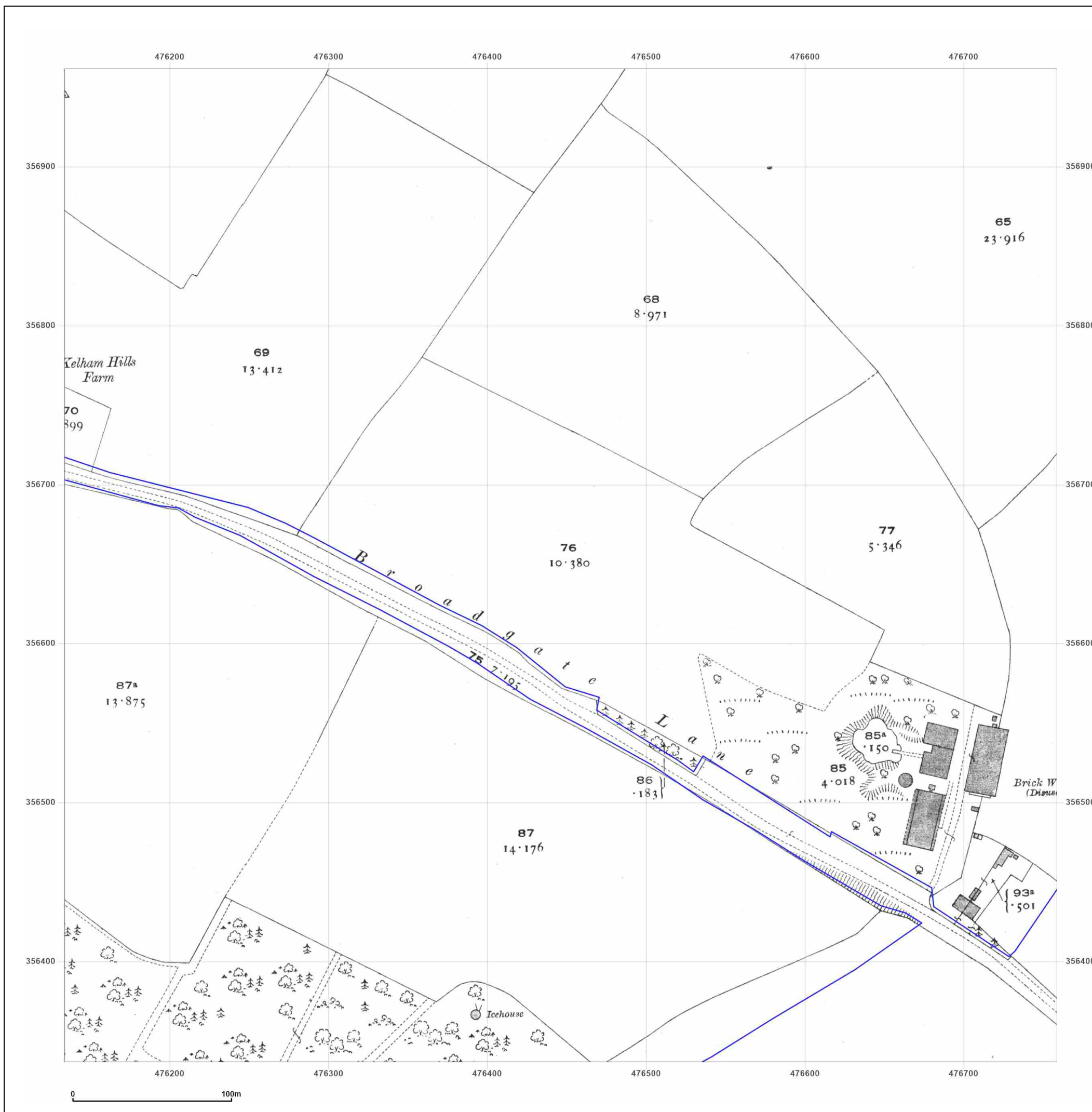


Produced by  
Groundsure Insights  
T: 08444 159000  
E: [info@groundsure.com](mailto:info@groundsure.com)  
W: [REDACTED]

© Crown copyright and database rights 2024 Ordnance Survey 100035207

**Production date:** 24 October 2024

**Map legend available at:** [REDACTED]



**Site Details:**

GNRSP

**Client Ref:** GNRSP  
**Report Ref:** GSIP-2024-16448-21123\_5\_LS\_5\_6  
**Grid Ref:** 476446, 356649

**Map Name:** National Grid

**Map date:** 1970

**Scale:** 1:2,500

**Printed at:** 1:2,500



Surveyed 1969  
Revised 1969  
Edition N/A  
Copyright 1970  
Levelled 1956

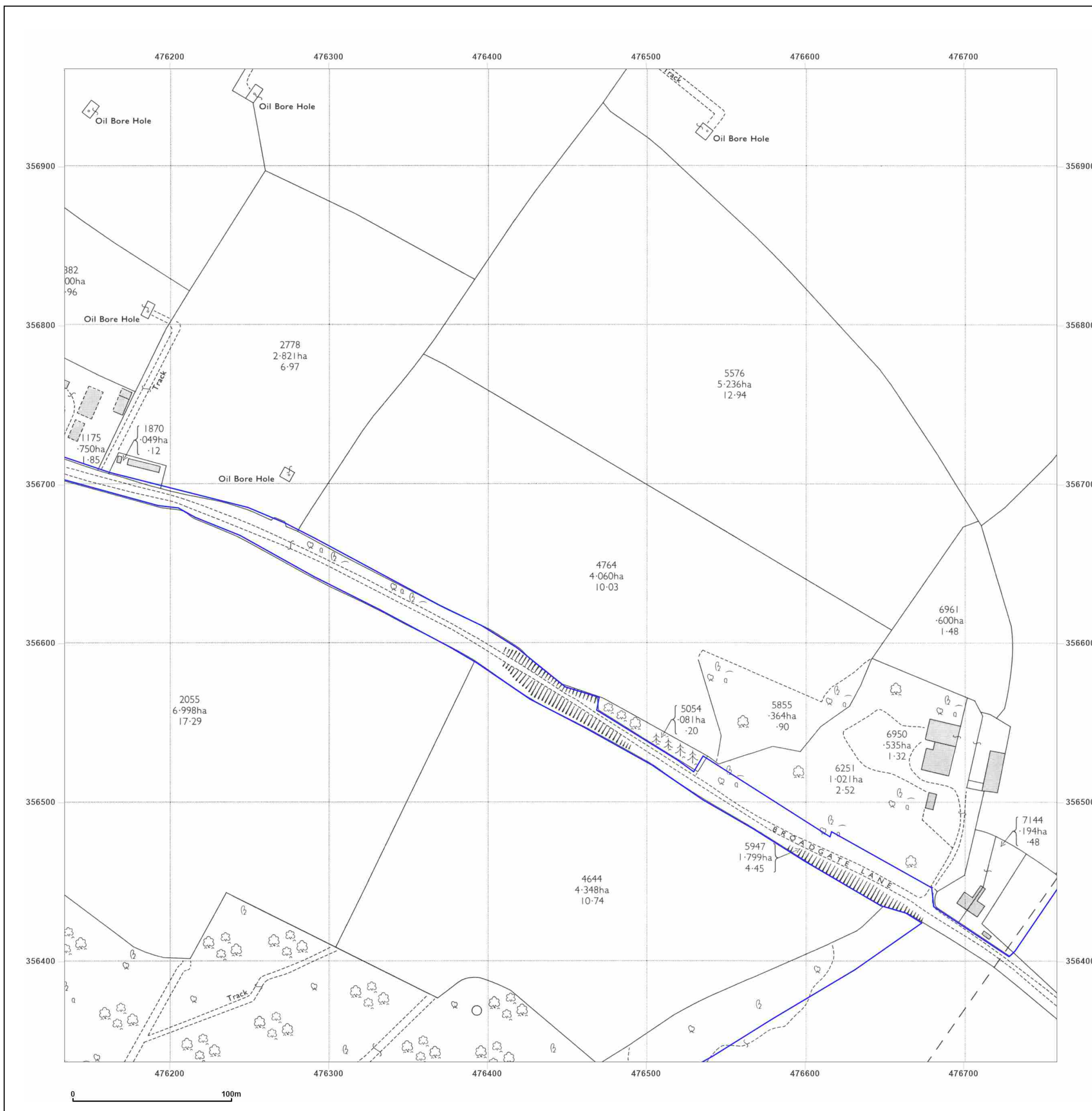


Produced by  
Groundsure Insights  
T: 08444 159000  
E: [info@groundsure.com](mailto:info@groundsure.com)  
W: XXXXXXXXXX

© Crown copyright and database rights 2024 Ordnance Survey 100035207

Production date: 24 October 2024

Map legend available at:  
XXXXXXXXXX





**Site Details:**

GNRSP

**Client Ref:** GNRSP  
**Report Ref:** GSIP-2024-16448-21123\_5\_LS\_5\_6  
**Grid Ref:** 476446, 356649

**Map Name:** National Grid

**Map date:** 1994

**Scale:** 1:2,500

**Printed at:** 1:2,500



Surveyed N/A  
Revised N/A  
Edition N/A  
Copyright 1994  
Levelled N/A

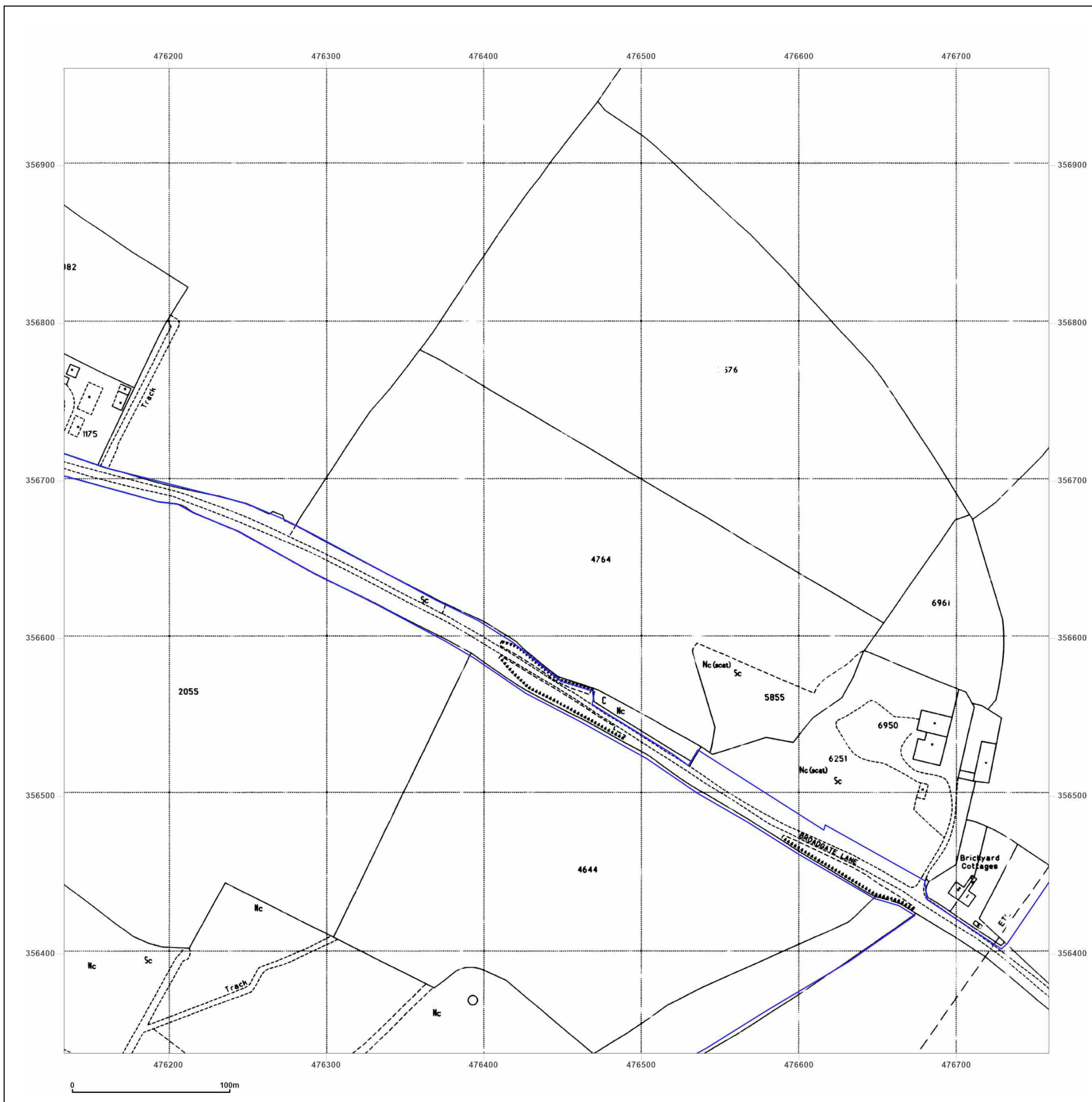


Produced by  
Groundsure Insights  
T: 08444 159000  
E: [info@groundsure.com](mailto:info@groundsure.com)  
W: [www.groundsure.com](https://www.groundsure.com)

© Crown copyright and database rights 2024 Ordnance Survey 100035207

**Production date:** 24 October 2024

**Map legend available at:**



Site Details:

GNRSP

Client Ref: GNRSP  
Report Ref: GSIP-2024-16448-21123\_5\_LS\_5\_7  
Grid Ref: 476446, 357275

Map Name: County Series


Map date: 1885

Scale: 1:2,500

Printed at: 1:2,500



Surveyed 1885  
Revised 1885  
Edition N/A  
Copyright N/A  
Levelled N/A



Surveyed 1885  
Revised 1885  
Edition N/A  
Copyright N/A  
Levelled N/A

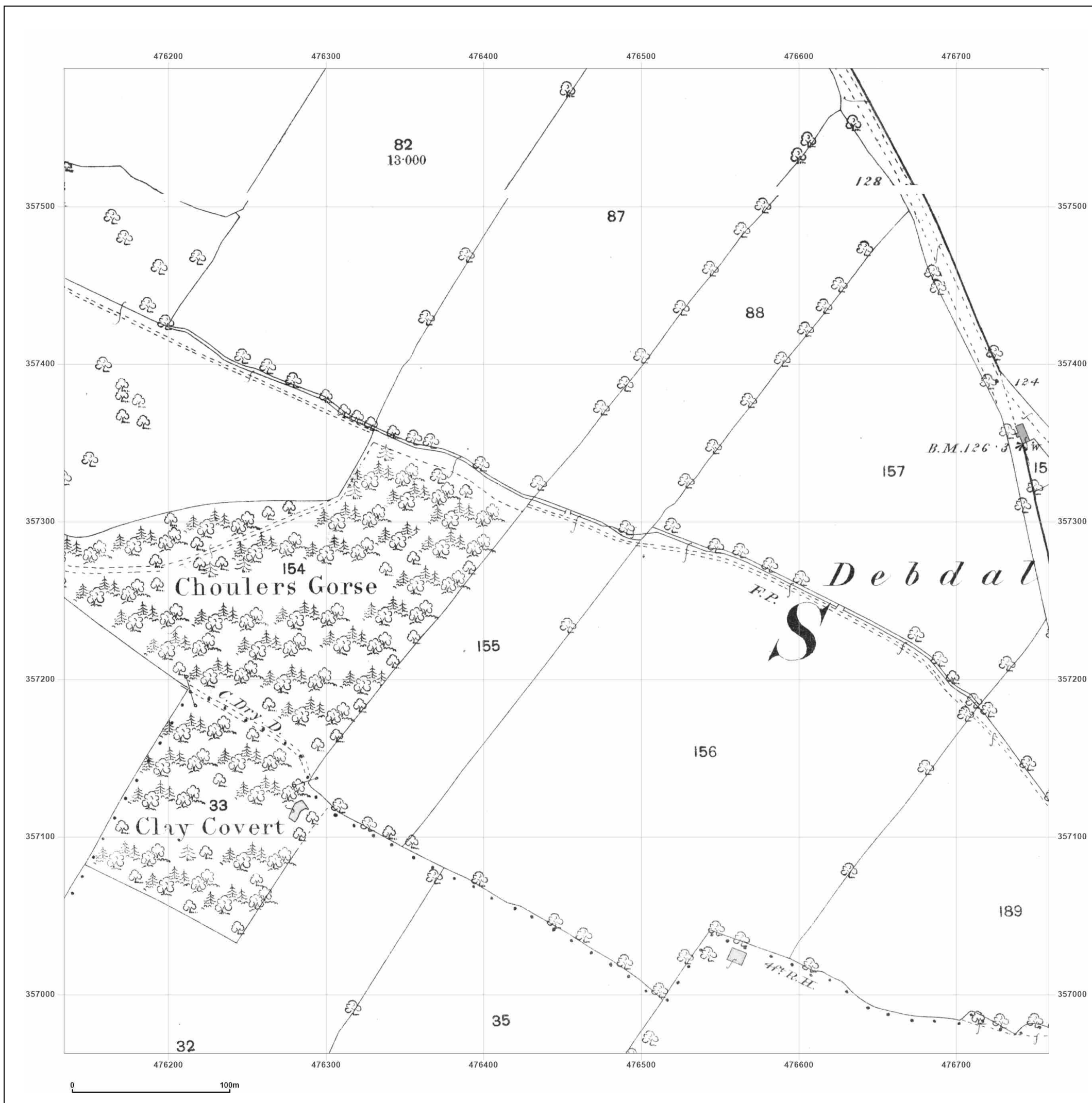


Produced by  
Groundsure Insights  
T: 08444 159000  
E: [info@groundsure.com](mailto:info@groundsure.com)  
W: [www.groundsure.com](https://www.groundsure.com)

© Crown copyright and database rights 2024 Ordnance Survey 100035207

Production date: 24 October 2024

Map legend available at:





Site Details:

GNRSP

Client Ref: GNRSP  
Report Ref: GSIP-2024-16448-21123\_5\_LS\_5\_7  
Grid Ref: 476446, 357275

Map Name: County Series


Map date: 1900

Scale: 1:2,500

Printed at: 1:2,500



Surveyed 1900  
Revised 1900  
Edition N/A  
Copyright N/A  
Levelled N/A



Surveyed 1900  
Revised 1900  
Edition N/A  
Copyright N/A  
Levelled N/A

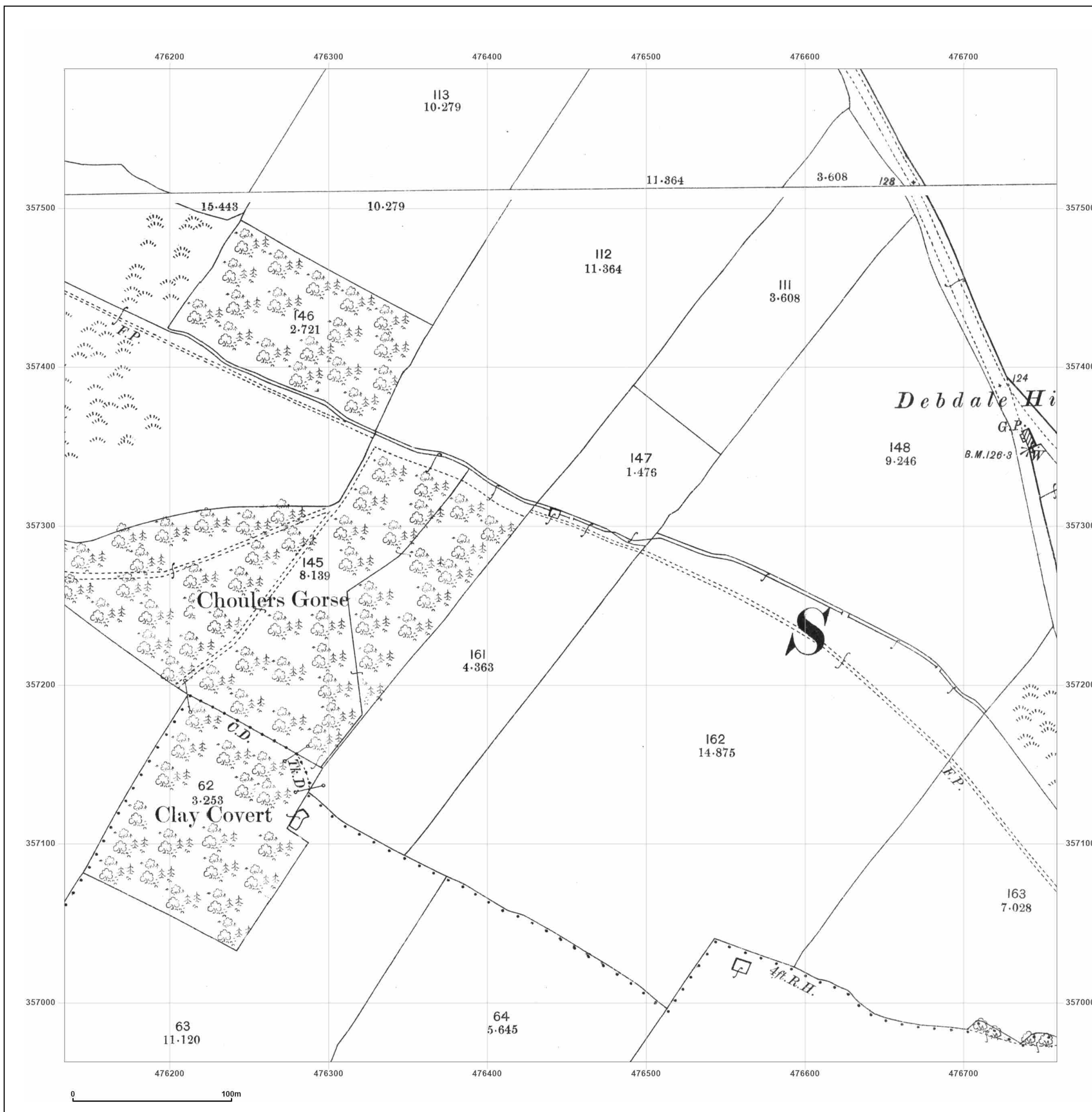


Produced by  
Groundsure Insights  
T: 08444 159000  
E: [info@groundsure.com](mailto:info@groundsure.com)  
W: [www.groundsure.com](https://www.groundsure.com)

© Crown copyright and database rights 2024 Ordnance Survey 100035207

Production date: 24 October 2024

Map legend available at:



#### Site Details:

GNRSP

**Client Ref:** GNRSP  
**Report Ref:** GSIP-2024-16448-21123\_5\_LS\_5\_7  
**Grid Ref:** 476446, 357275

**Map Name:** County Series

**Map date:** 1919

**Scale:** 1:2,500

**Printed at:** 1:2,500



Surveyed 1919  
 Revised 1919  
 Edition N/A  
 Copyright N/A  
 Levelled N/A

Surveyed 1919  
 Revised 1919  
 Edition N/A  
 Copyright N/A  
 Levelled N/A

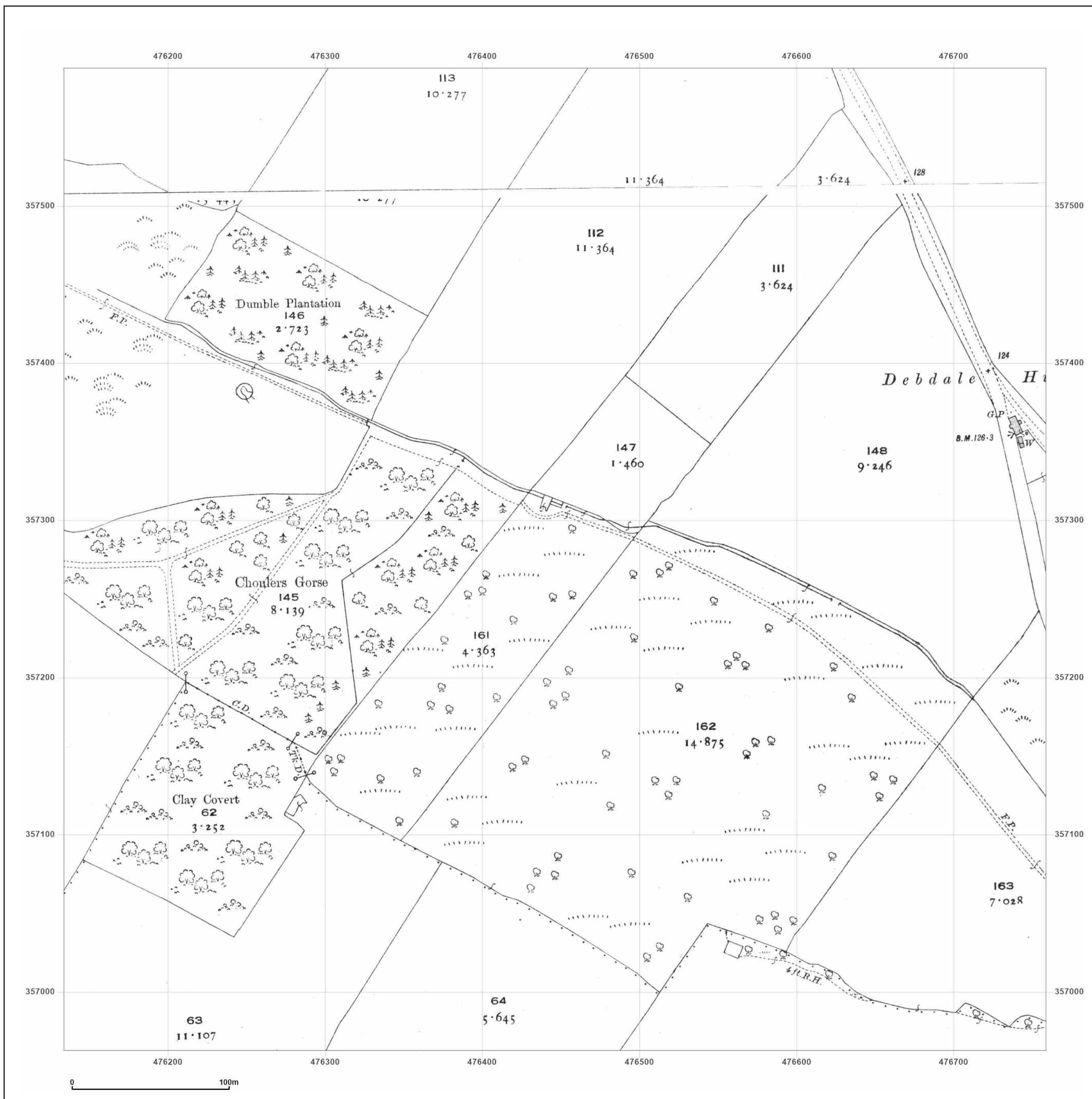


Produced by  
 Groundsure Insights  
 T: 08444 159000  
 E: [info@groundsure.com](mailto:info@groundsure.com)  
 W: [REDACTED]

© Crown copyright and database rights 2024 Ordnance Survey 100035207

Production date: 24 October 2024

Map legend available at:  
 [REDACTED]





**Site Details:**

GNRSP

**Client Ref:** GNRSP  
**Report Ref:** GSIP-2024-16448-21123\_5\_LS\_5\_7  
**Grid Ref:** 476446, 357275

**Map Name:** National Grid

**Map date:** 1970

**Scale:** 1:2,500

**Printed at:** 1:2,500



Surveyed 1969  
Revised 1969  
Edition N/A  
Copyright 1970  
Levelled 1966

Surveyed 1969  
Revised 1969  
Edition N/A  
Copyright 1970  
Levelled 1956

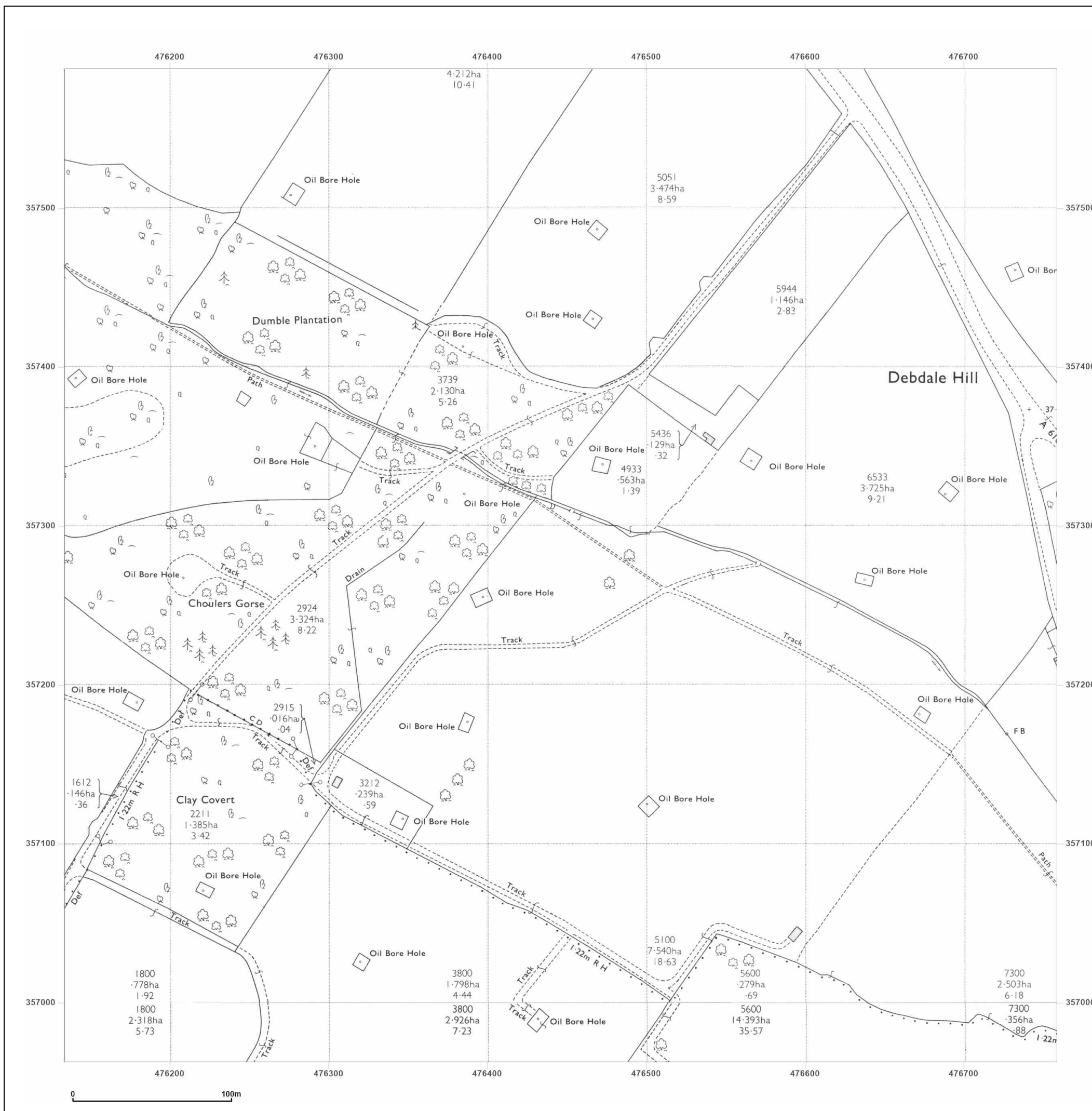


Produced by  
Groundsure Insights  
T: 08444 159000  
E: [info@groundsure.com](mailto:info@groundsure.com)  
W: XXXXXXXXXX

© Crown copyright and database rights 2024 Ordnance Survey 100035207

**Production date:** 24 October 2024

**Map legend available at:** XXXXXXXXXX



Site Details:

GNRSP

Client Ref: GNRSP  
Report Ref: GSIP-2024-16448-21123\_5\_LS\_5\_7  
Grid Ref: 476446, 357275

Map Name: National Grid

Map date: 1994

Scale: 1:2,500

Printed at: 1:2,500



Surveyed N/A  
Revised N/A  
Edition N/A  
Copyright 1994  
Levelled N/A


Surveyed N/A  
Revised N/A  
Edition N/A  
Copyright 1994  
Levelled N/A

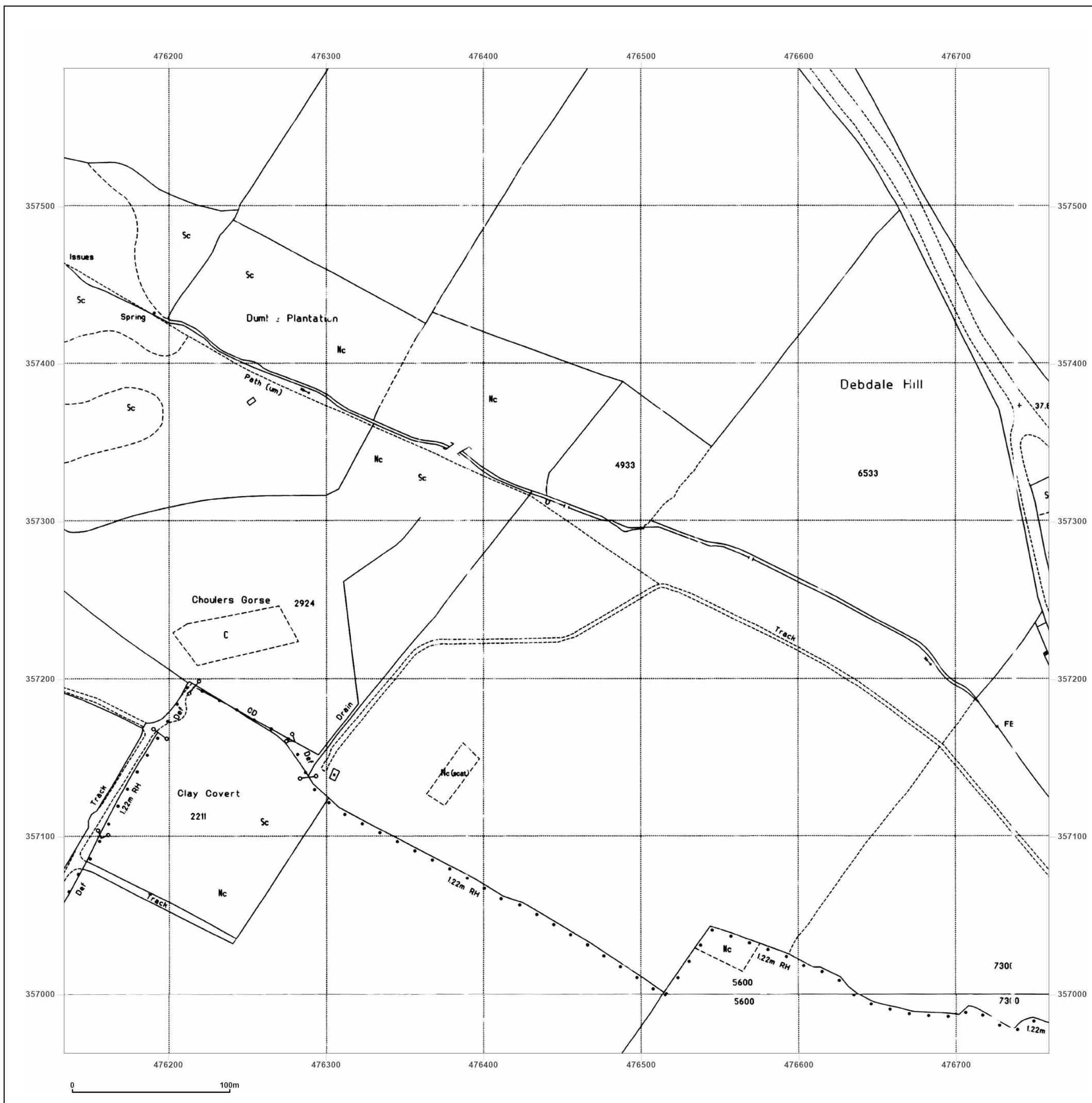


Produced by  
Groundsure Insights  
T: 08444 159000  
E: [info@groundsure.com](mailto:info@groundsure.com)  
W: 

© Crown copyright and database rights 2024 Ordnance Survey 100035207

Production date: 24 October 2024

Map legend available at:  








**Site Details:**

GNRSP

**Client Ref:** GNRSP  
**Report Ref:** GSIP-2024-16448-21123\_5\_LS\_6\_1  
**Grid Ref:** 477072, 353522

**Map Name:** County Series

**Map date:** 1900

**Scale:** 1:2,500

**Printed at:** 1:2,500



Surveyed 1900  
Revised 1900  
Edition N/A  
Copyright N/A  
Levelled N/A

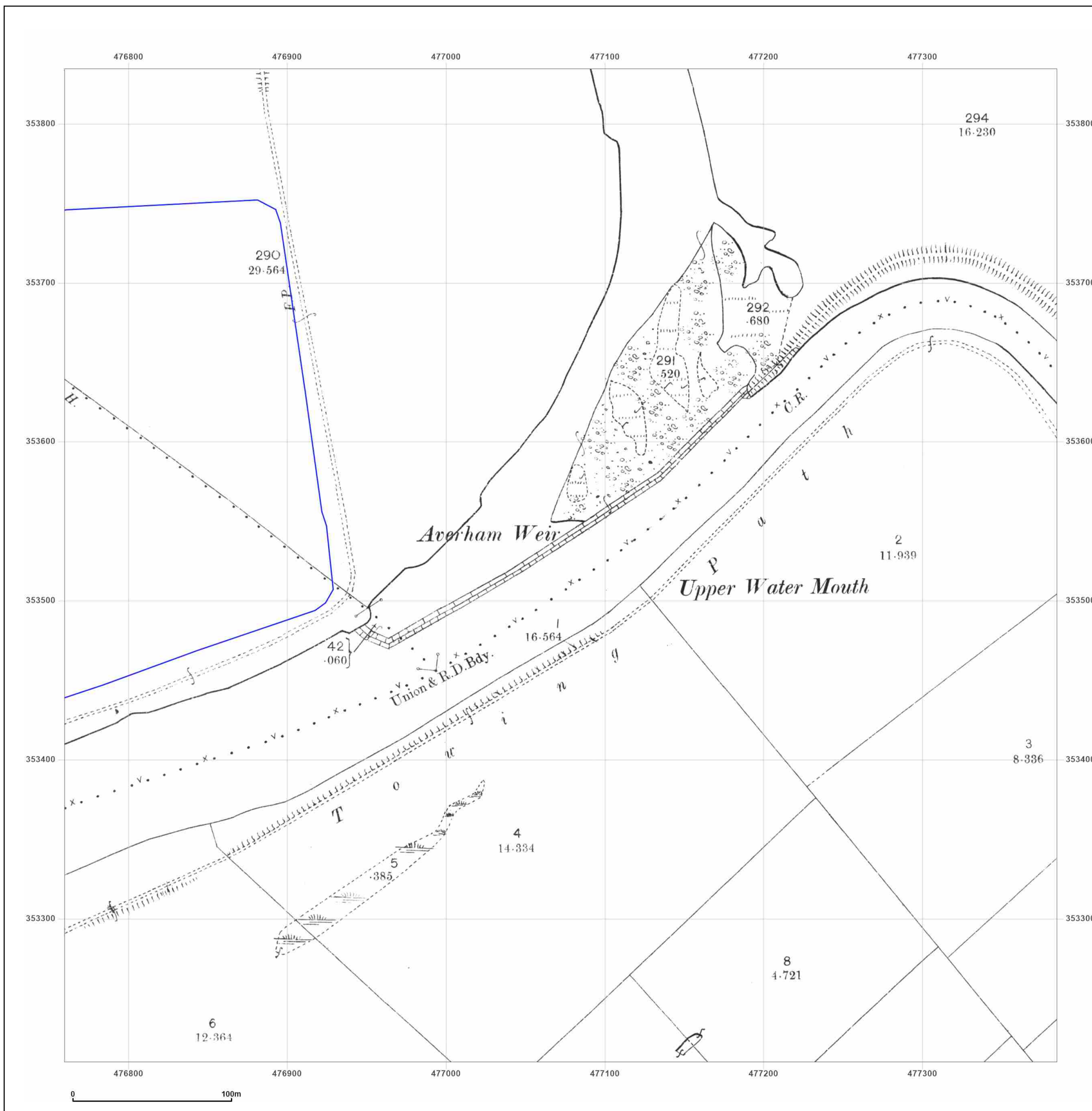


Produced by  
Groundsure Insights  
T: 08444 159000  
E: [info@groundsure.com](mailto:info@groundsure.com)  
W: XXXXXXXXXX

© Crown copyright and database rights 2024 Ordnance Survey 100035207

**Production date:** 24 October 2024

**Map legend available at:** XXXXXXXXXX





**Site Details:**

GNRSP

**Client Ref:** GNRSP  
**Report Ref:** GSIP-2024-16448-21123\_5\_LS\_6\_1  
**Grid Ref:** 477072, 353522

**Map Name:** County Series

**Map date:** 1919

**Scale:** 1:2,500

**Printed at:** 1:2,500




Surveyed 1919  
Revised 1919  
Edition N/A  
Copyright N/A  
Levelled N/A

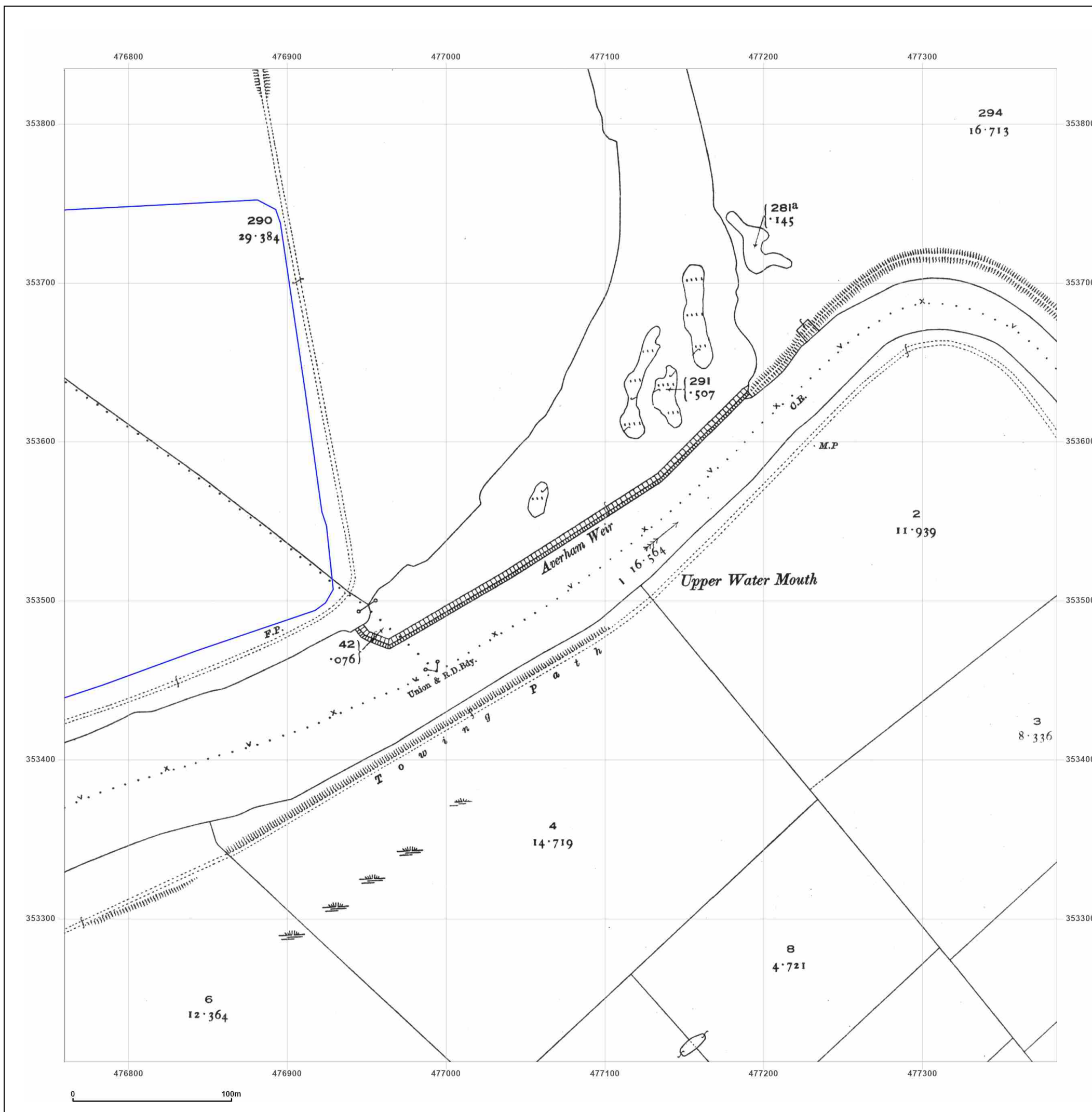


Produced by  
Groundsure Insights  
T: 08444 159000  
E: [info@groundsure.com](mailto:info@groundsure.com)  
W: 

© Crown copyright and database rights 2024 Ordnance Survey 100035207

**Production date:** 24 October 2024

**Map legend available at:** 



**Site Details:**

GNRSP

**Client Ref:** GNRSP  
**Report Ref:** GSIP-2024-16448-21123\_5\_LS\_6\_1  
**Grid Ref:** 477072, 353522

**Map Name:** National Grid

**Map date:** 1963

**Scale:** 1:2,500

**Printed at:** 1:2,500



Surveyed N/A  
Revised N/A  
Edition N/A  
Copyright N/A  
Levelled N/A

Surveyed N/A  
Revised N/A  
Edition N/A  
Copyright N/A  
Levelled N/A

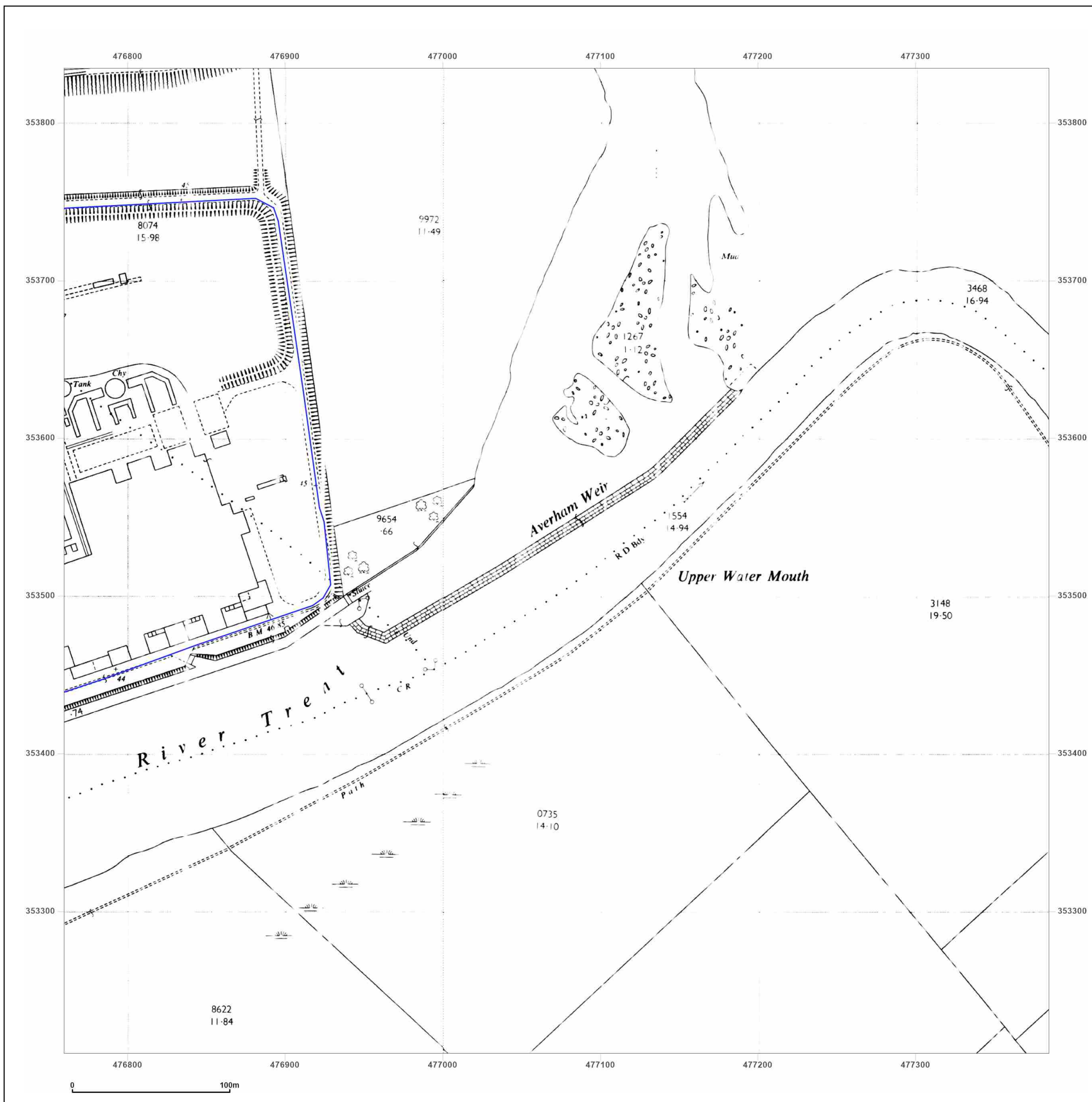


Produced by  
Groundsure Insights  
T: 08444 159000  
E: [info@groundsure.com](mailto:info@groundsure.com)  
W: XXXXXXXXXX

© Crown copyright and database rights 2024 Ordnance Survey 100035207

Production date: 24 October 2024

Map legend available at:  
XXXXXXXXXX





**Site Details:**

GNRSP

**Client Ref:** GNRSP  
**Report Ref:** GSIP-2024-16448-21123\_5\_LS\_6\_1  
**Grid Ref:** 477072, 353522

**Map Name:** National Grid

**Map date:** 1969

**Scale:** 1:2,500

**Printed at:** 1:2,500



Surveyed 1968  
Revised 1968  
Edition N/A  
Copyright 1969  
Levelled 1966

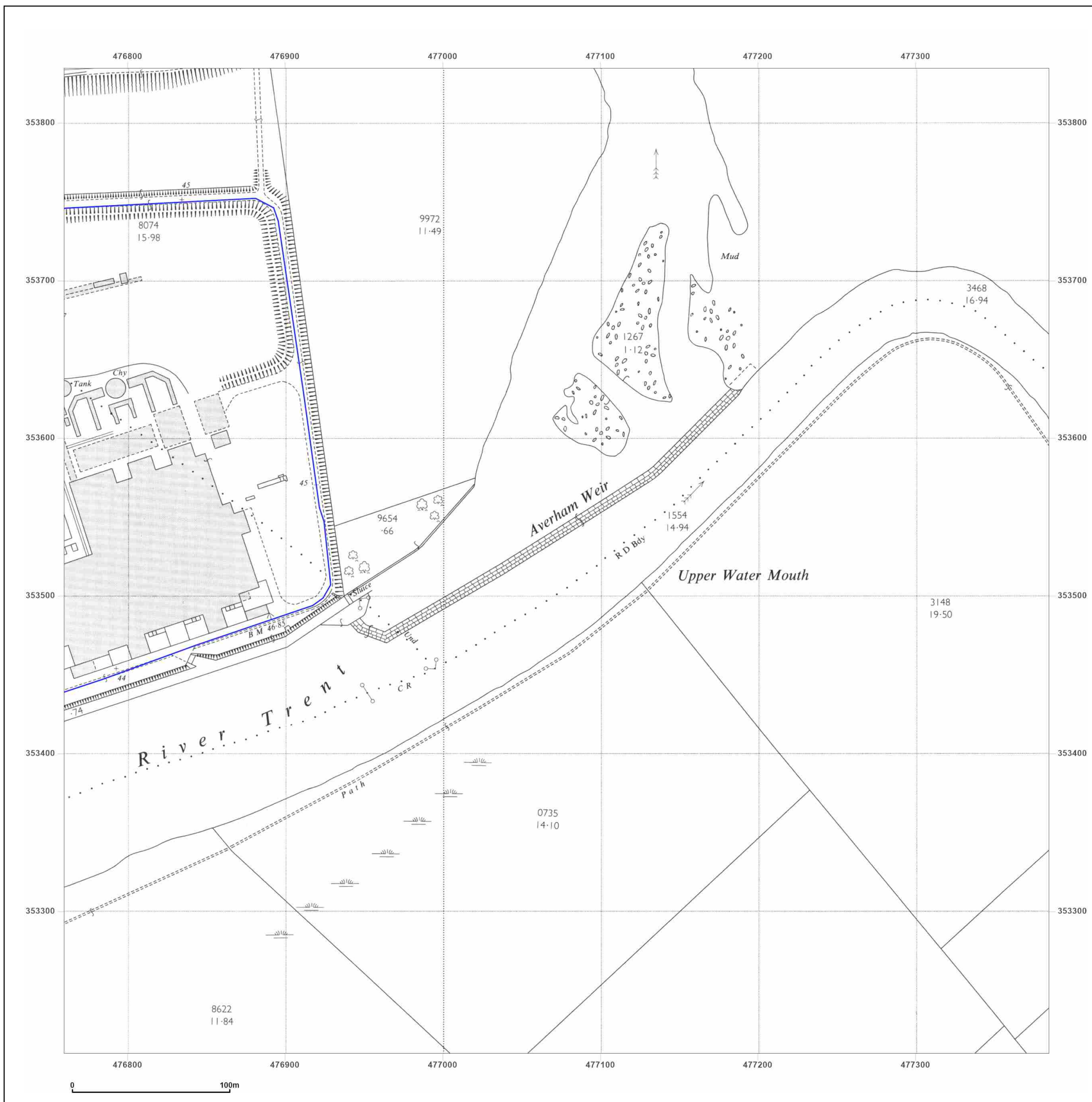


Produced by  
Groundsure Insights  
T: 08444 159000  
E: [info@groundsure.com](mailto:info@groundsure.com)  
W: [www.groundsure.com](https://www.groundsure.com)

© Crown copyright and database rights 2024 Ordnance Survey 100035207

**Production date:** 24 October 2024

**Map legend available at:**



**Site Details:**

GNRSP

**Client Ref:** GNRSP  
**Report Ref:** GSIP-2024-16448-21123\_5\_LS\_6\_1  
**Grid Ref:** 477072, 353522

**Map Name:** National Grid

**Map date:** 1990-1993

**Scale:** 1:2,500

**Printed at:** 1:2,500



Surveyed 1966  
Revised 1990  
Edition N/A  
Copyright 1990  
Levelled 1966

Surveyed N/A  
Revised N/A  
Edition N/A  
Copyright 1993  
Levelled N/A

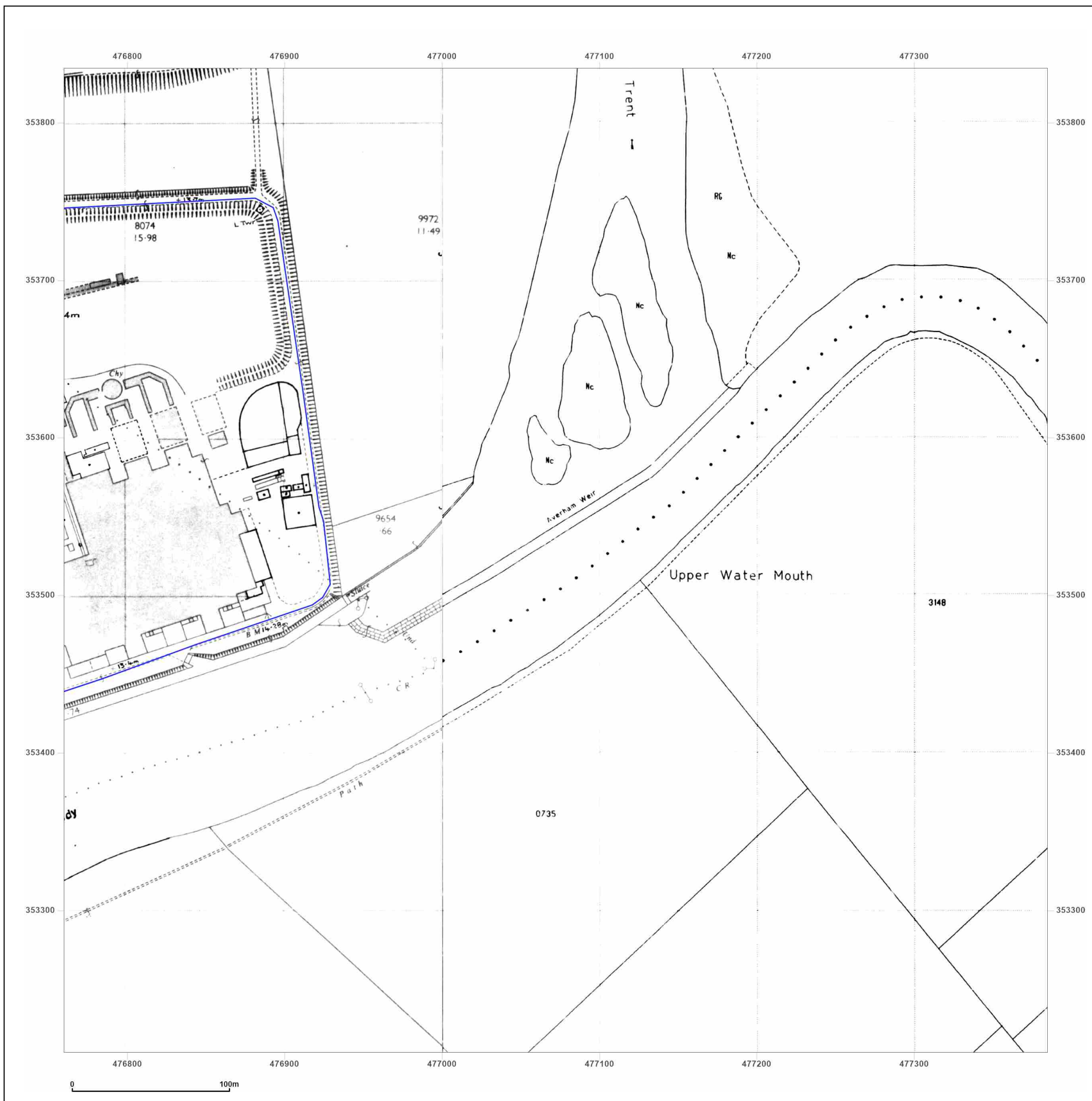


Produced by  
Groundsure Insights  
T: 08444 159000  
E: [info@groundsure.com](mailto:info@groundsure.com)  
W: [www.groundsure.com](https://www.groundsure.com)

© Crown copyright and database rights 2024 Ordnance Survey 100035207

**Production date:** 24 October 2024

**Map legend available at:**





Site Details:

GNRSP

Client Ref: GNRSP  
Report Ref: GSIP-2024-16448-21123\_5\_LS\_6\_1  
Grid Ref: 477072, 353522

Map Name: National Grid

Map date: 1993

Scale: 1:2,500

Printed at: 1:2,500



Surveyed N/A  
Revised N/A  
Edition N/A  
Copyright 1993  
Levelled N/A

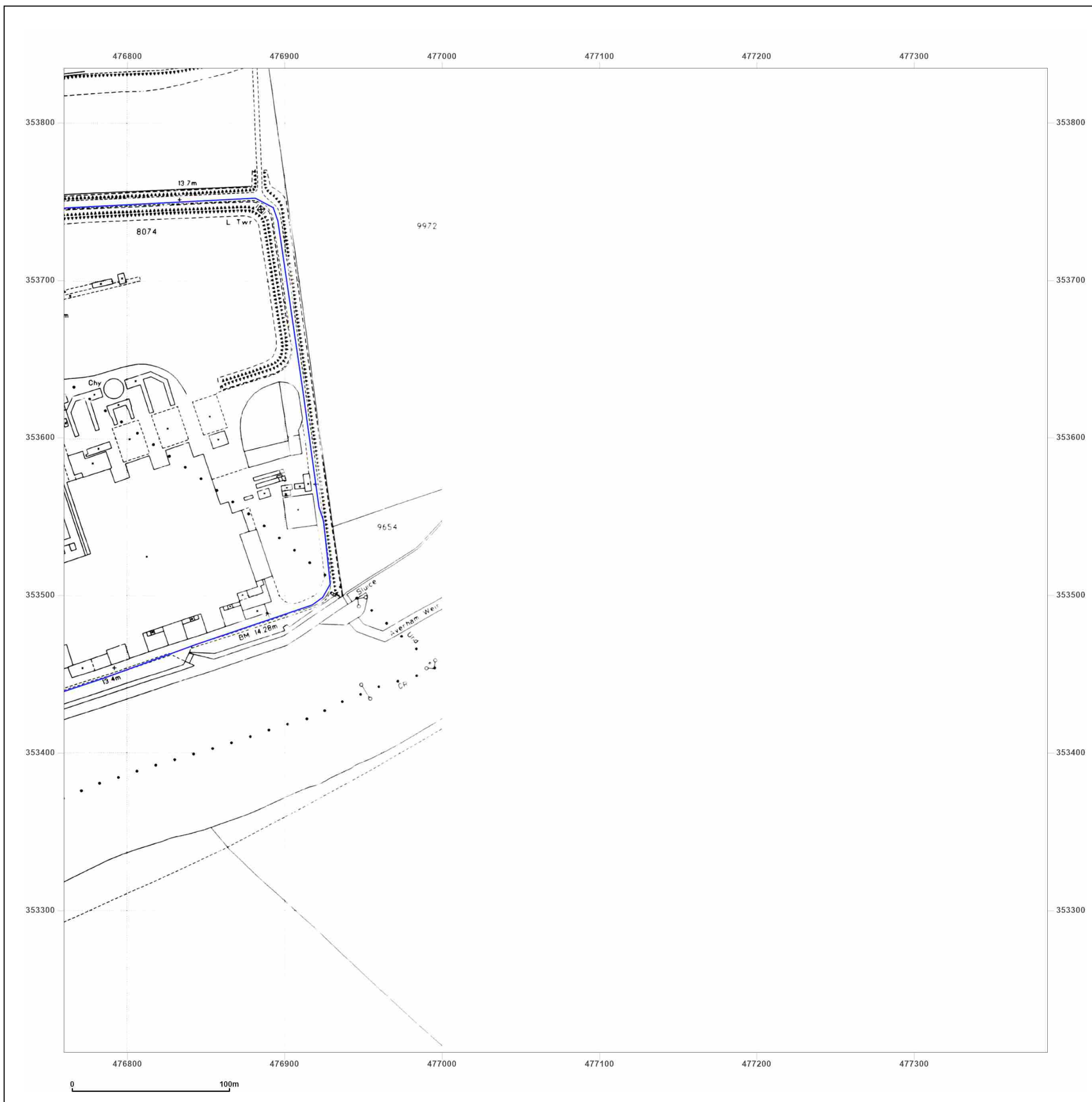


Produced by  
Groundsure Insights  
T: 08444 159000  
E: [info@groundsure.com](mailto:info@groundsure.com)  
W: [REDACTED]

© Crown copyright and database rights 2024 Ordnance Survey 100035207

Production date: 24 October 2024

Map legend available at:  
[REDACTED]



**Site Details:**

GNRSP

**Client Ref:** GNRSP  
**Report Ref:** GSIP-2024-16448-21123\_5\_LS\_6\_2  
**Grid Ref:** 477072, 354147

**Map Name:** County Series


**Map date:** 1885

**Scale:** 1:2,500

**Printed at:** 1:2,500



Surveyed 1885  
Revised 1885  
Edition N/A  
Copyright N/A  
Levelled N/A




Surveyed 1885  
Revised 1885  
Edition N/A  
Copyright N/A  
Levelled N/A

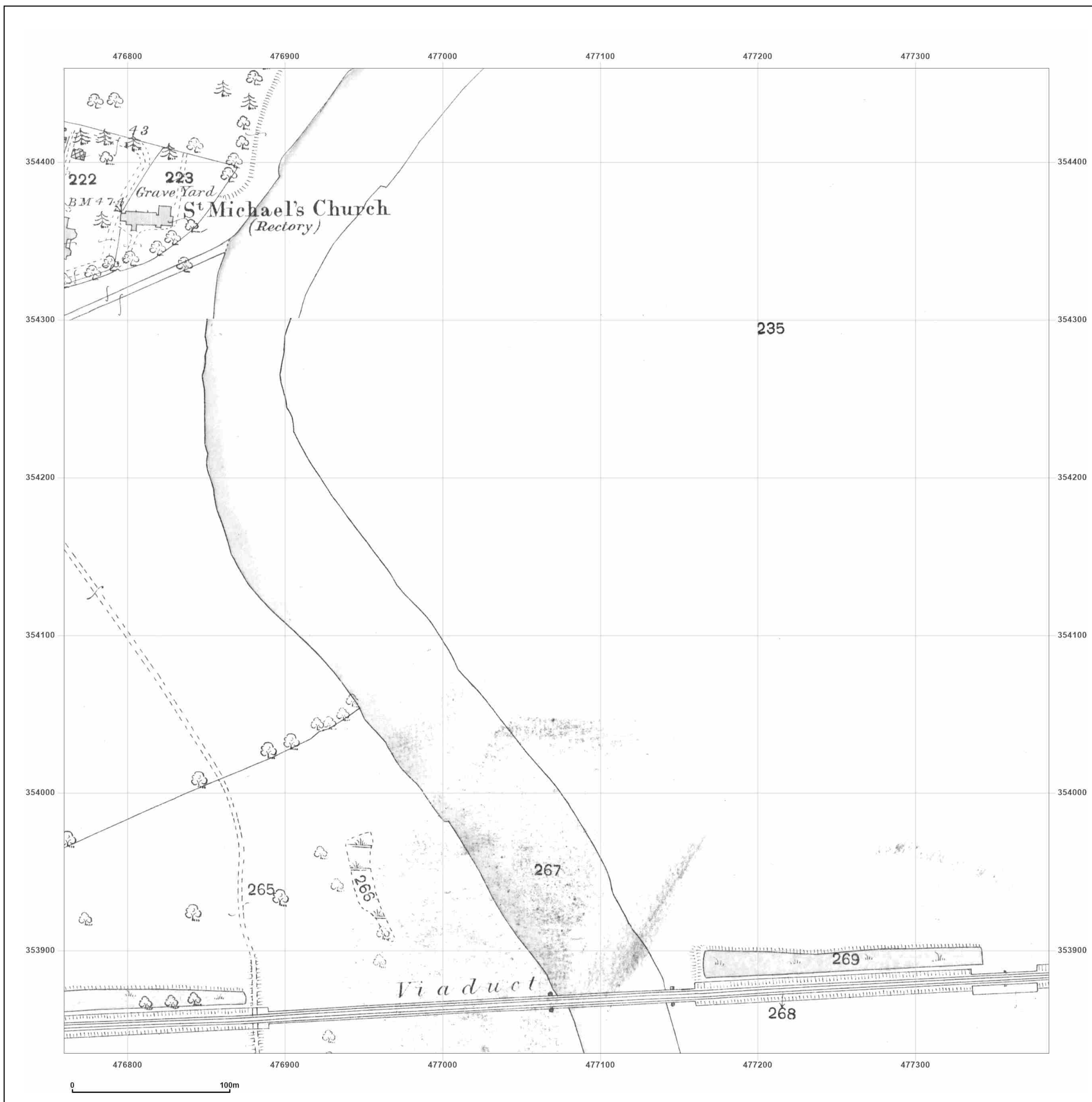


Produced by  
Groundsure Insights  
T: 08444 159000  
E: [info@groundsure.com](mailto:info@groundsure.com)  
W: 

© Crown copyright and database rights 2024 Ordnance Survey 100035207

**Production date:** 24 October 2024

**Map legend available at:** 





**Site Details:**

GNRSP

**Client Ref:** GNRSP  
**Report Ref:** GSIP-2024-16448-21123\_5\_LS\_6\_2  
**Grid Ref:** 477072, 354147

**Map Name:** County Series

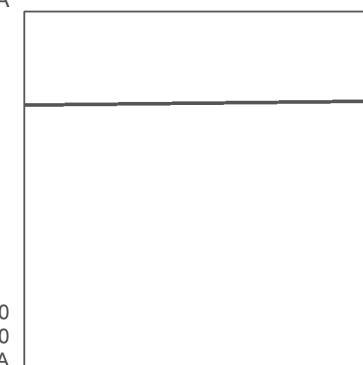
**Map date:** 1900

**Scale:** 1:2,500

**Printed at:** 1:2,500



Surveyed 1900  
Revised 1900  
Edition N/A  
Copyright N/A  
Levelled N/A




Surveyed 1900  
Revised 1900  
Edition N/A  
Copyright N/A  
Levelled N/A

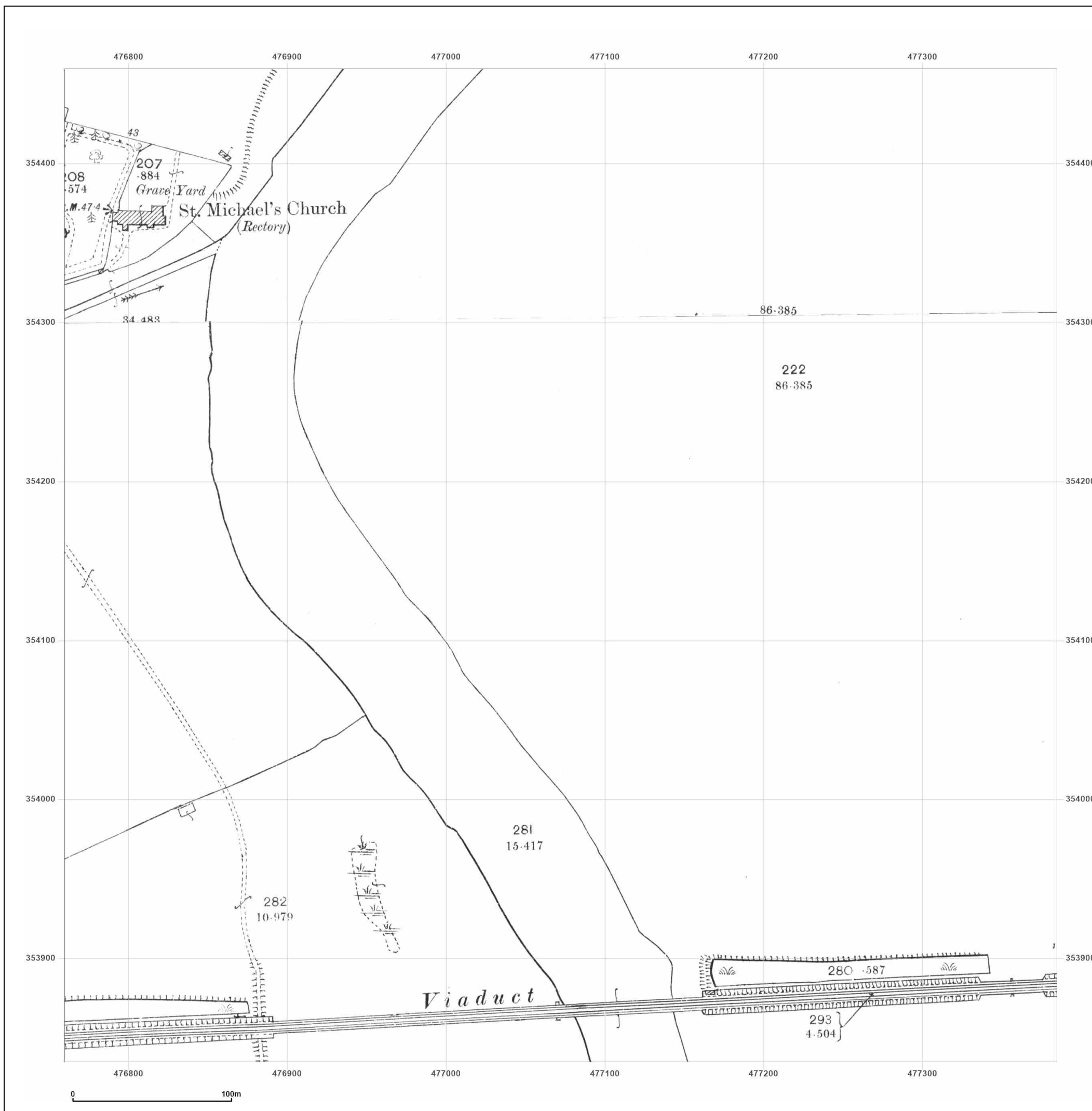


Produced by  
Groundsure Insights  
T: 08444 159000  
E: [info@groundsure.com](mailto:info@groundsure.com)  
W: 

© Crown copyright and database rights 2024 Ordnance Survey 100035207

**Production date:** 24 October 2024

**Map legend available at:** 



**Site Details:**

GNRSP

**Client Ref:** GNRSP  
**Report Ref:** GSIP-2024-16448-21123\_5\_LS\_6\_2  
**Grid Ref:** 477072, 354147

**Map Name:** County Series


**Map date:** 1919

**Scale:** 1:2,500

**Printed at:** 1:2,500



Surveyed 1919  
Revised 1919  
Edition N/A  
Copyright N/A  
Levelled N/A



Surveyed 1919  
Revised 1919  
Edition N/A  
Copyright N/A  
Levelled N/A

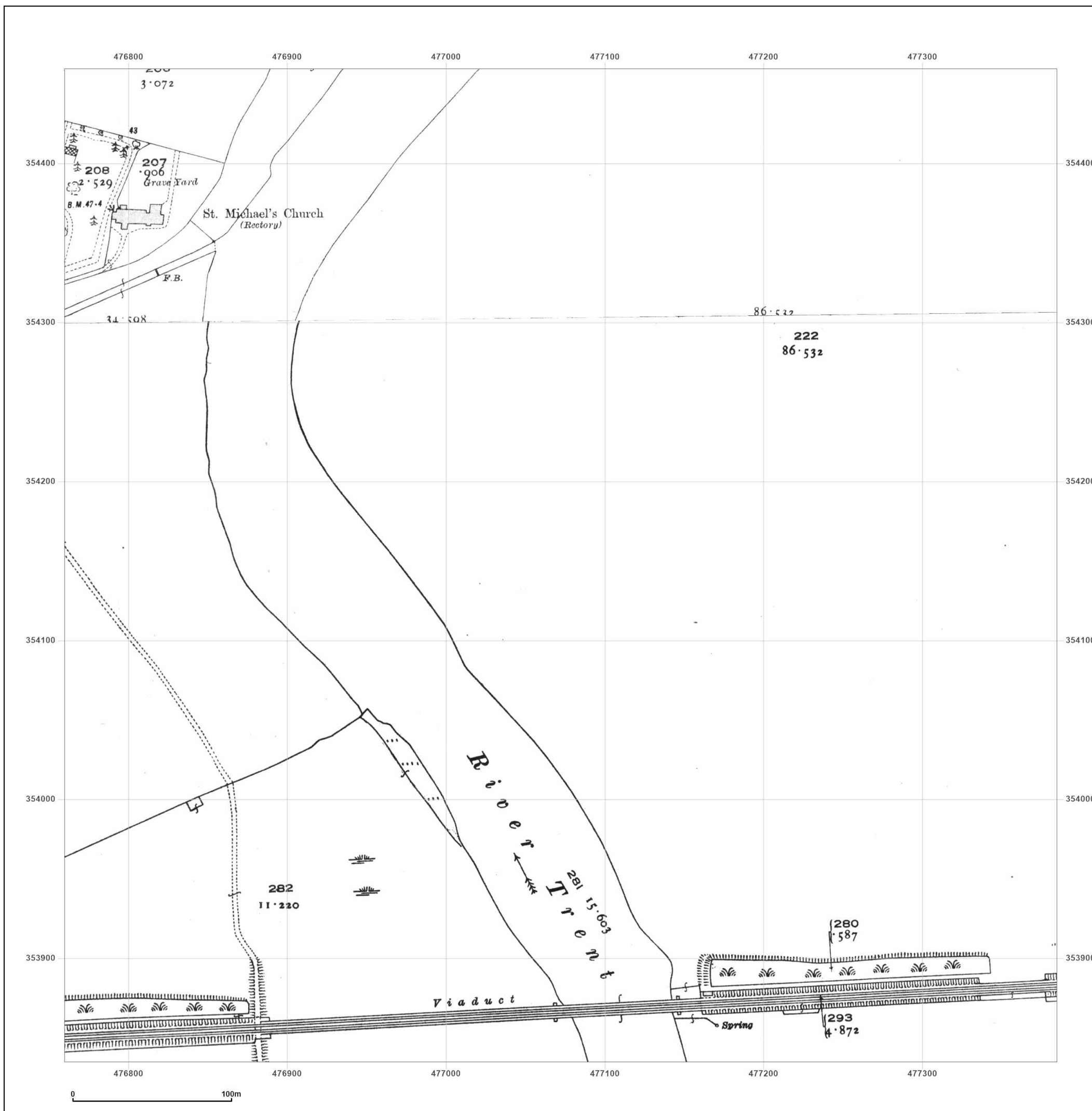


Produced by  
Groundsure Insights  
T: 08444 159000  
E: [info@groundsure.com](mailto:info@groundsure.com)  
W: XXXXXXXXXX

© Crown copyright and database rights 2024 Ordnance Survey 100035207

**Production date:** 24 October 2024

**Map legend available at:** XXXXXXXXXX





**Site Details:**

GNRSP

**Client Ref:** GNRSP  
**Report Ref:** GSIP-2024-16448-21123\_5\_LS\_6\_2  
**Grid Ref:** 477072, 354147

**Map Name:** National Grid

**Map date:** 1963

**Scale:** 1:2,500

**Printed at:** 1:2,500



Surveyed N/A  
Revised N/A  
Edition N/A  
Copyright N/A  
Levelled N/A


Surveyed N/A  
Revised N/A  
Edition N/A  
Copyright N/A  
Levelled N/A




Produced by  
Groundsure Insights  
T: 08444 159000  
E: [info@groundsure.com](mailto:info@groundsure.com)  
W: 

© Crown copyright and database rights 2024 Ordnance Survey 100035207

**Production date:** 24 October 2024

Map legend available at:  




**Site Details:**

GNRSP

**Client Ref:** GNRSP  
**Report Ref:** GSIP-2024-16448-21123\_5\_LS\_6\_2  
**Grid Ref:** 477072, 354147

**Map Name:** National Grid

**Map date:** 1969

**Scale:** 1:2,500

**Printed at:** 1:2,500



Surveyed 1968  
Revised 1968  
Edition N/A  
Copyright 1969  
Levelled 1966

Surveyed 1968  
Revised 1968  
Edition N/A  
Copyright 1969  
Levelled 1966

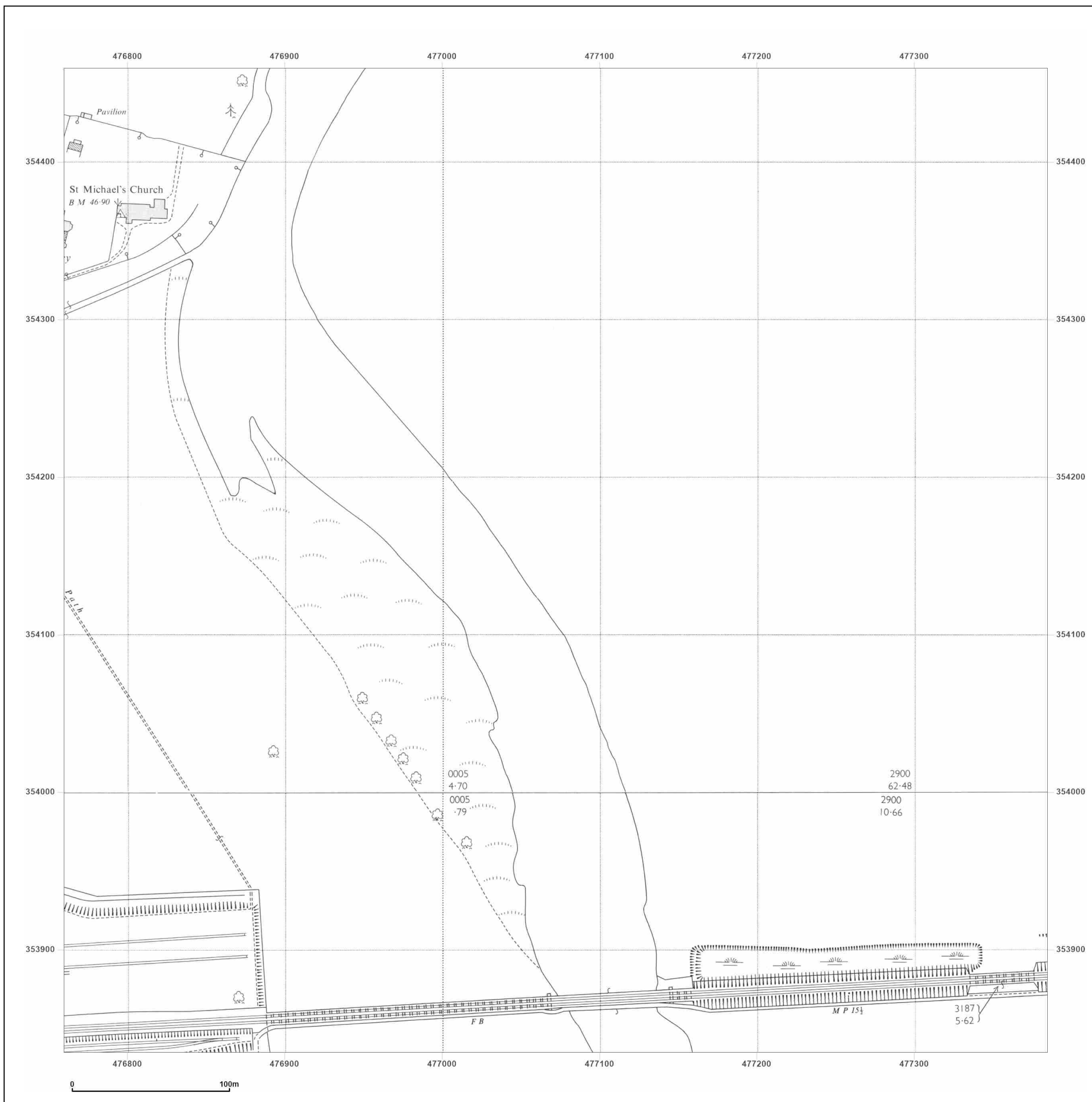


Produced by  
Groundsure Insights  
T: 08444 159000  
E: [info@groundsure.com](mailto:info@groundsure.com)  
W: [www.groundsure.com](https://www.groundsure.com)

© Crown copyright and database rights 2024 Ordnance Survey 100035207

Production date: 24 October 2024

Map legend available at:  
[\[Redacted\]](#)





Site Details:

GNRSP

**Client Ref:** GNRSP  
**Report Ref:** GSIP-2024-16448-21123\_5\_LS\_6\_2  
**Grid Ref:** 477072, 354147

**Map Name:** National Grid


**Map date:** 1969

**Scale:** 1:2,500

**Printed at:** 1:2,500



Surveyed N/A  
Revised N/A  
Edition N/A  
Copyright N/A  
Levelled N/A

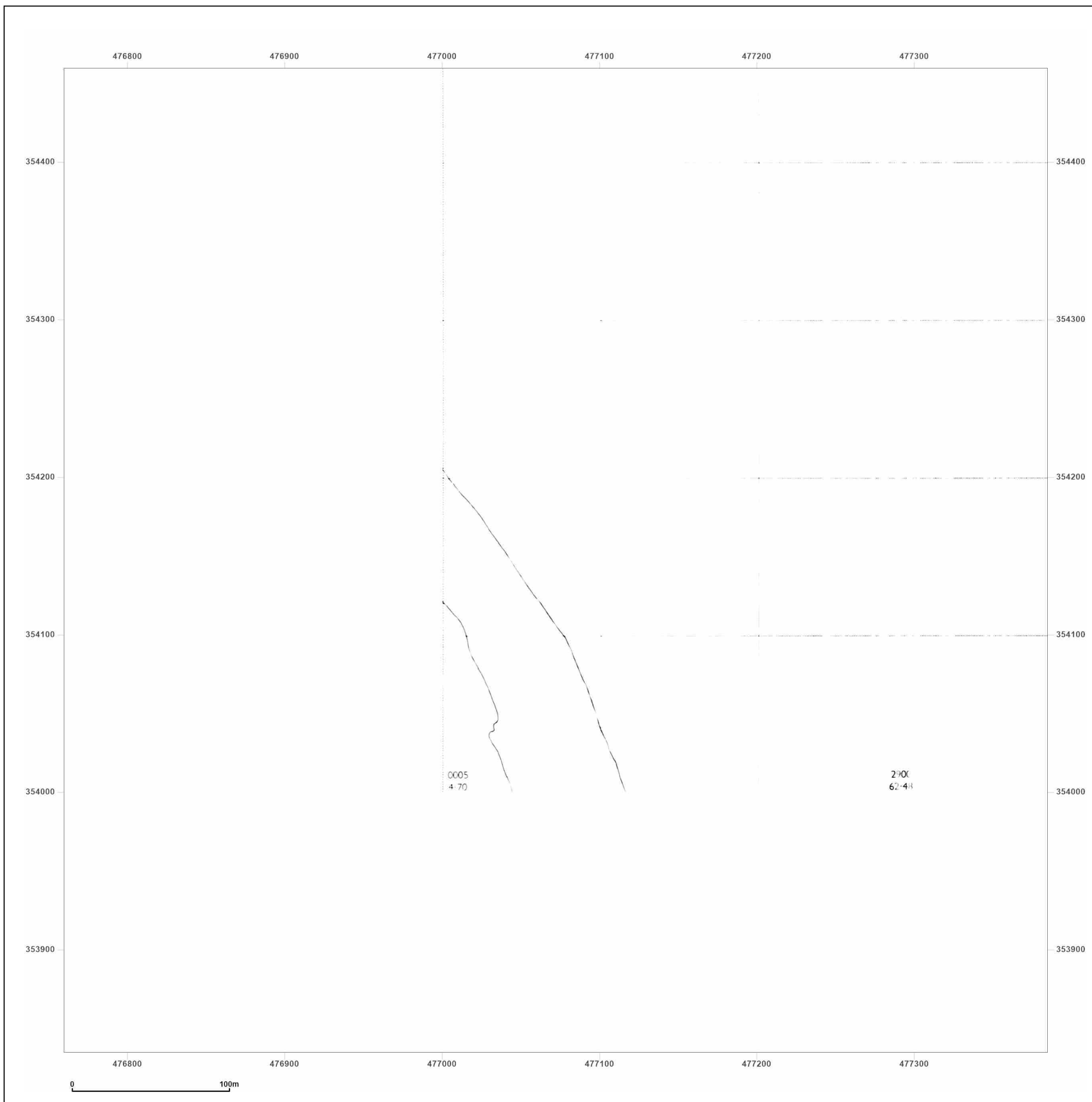


Produced by  
Groundsure Insights  
T: 08444 159000  
E: [info@groundsure.com](mailto:info@groundsure.com)  
W: [REDACTED]

© Crown copyright and database rights 2024 Ordnance Survey 100035207

Production date: 24 October 2024

Map legend available at:  
[REDACTED]



**Site Details:**

GNRSP

**Client Ref:** GNRSP  
**Report Ref:** GSIP-2024-16448-21123\_5\_LS\_6\_2  
**Grid Ref:** 477072, 354147

**Map Name:** National Grid

**Map date:** 1988-1993

**Scale:** 1:2,500

**Printed at:** 1:2,500



Surveyed 1966  
Revised 1988  
Edition N/A  
Copyright 1988  
Levelled 1966

Surveyed N/A  
Revised N/A  
Edition N/A  
Copyright 1993  
Levelled N/A

Surveyed 1966  
Revised 1990  
Edition N/A  
Copyright 1990  
Levelled 1966

Surveyed N/A  
Revised N/A  
Edition N/A  
Copyright 1993  
Levelled N/A

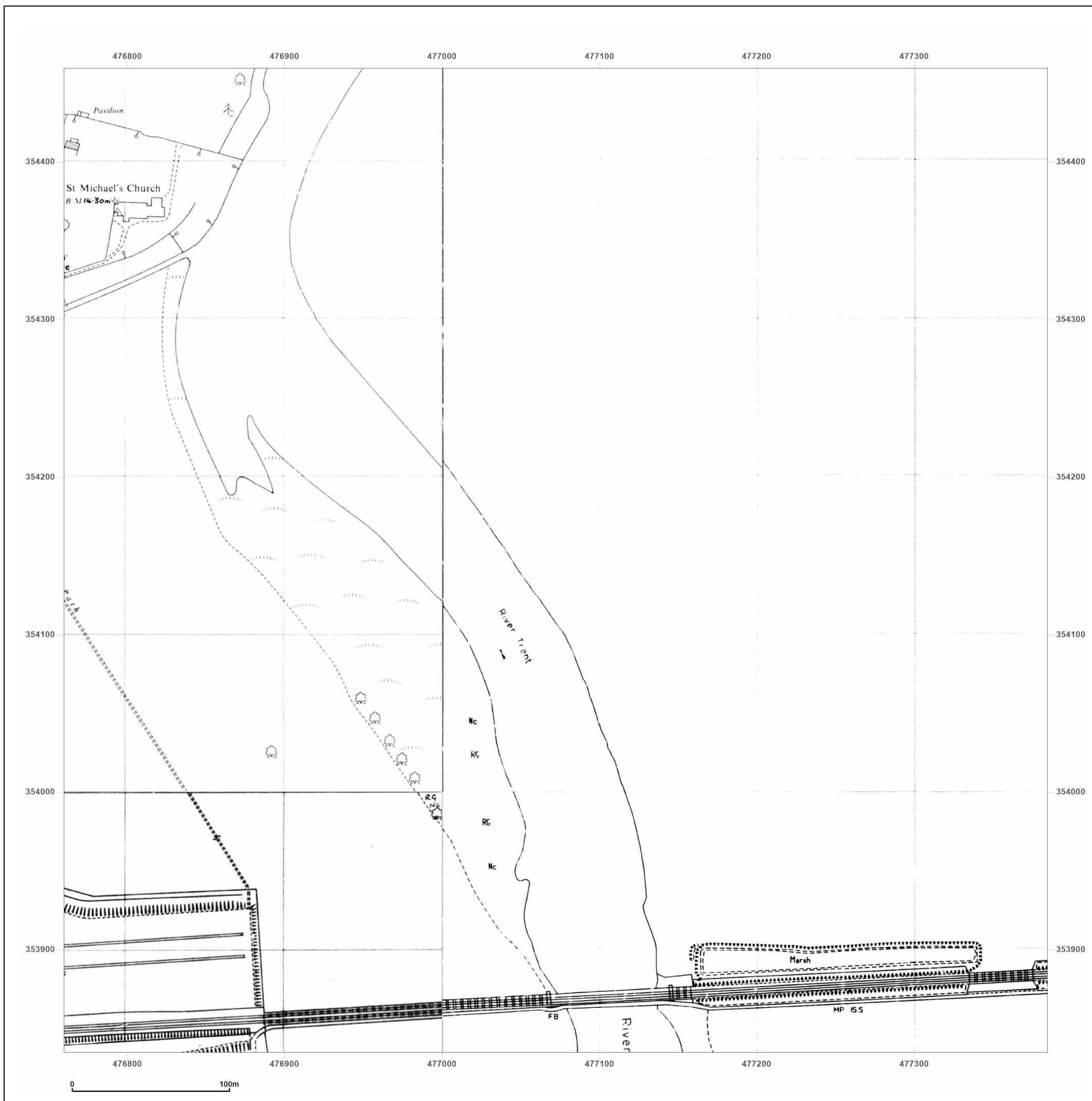


Produced by  
Groundsure Insights  
T: 08444 159000  
E: [info@groundsure.com](mailto:info@groundsure.com)  
W: [www.groundsure.com](https://www.groundsure.com)

© Crown copyright and database rights 2024 Ordnance Survey 100035207

Production date: 24 October 2024

Map legend available at:





Site Details:

GNRSP

**Client Ref:** GNRSP  
**Report Ref:** GSIP-2024-16448-21123\_5\_LS\_6\_2  
**Grid Ref:** 477072, 354147

**Map Name:** National Grid

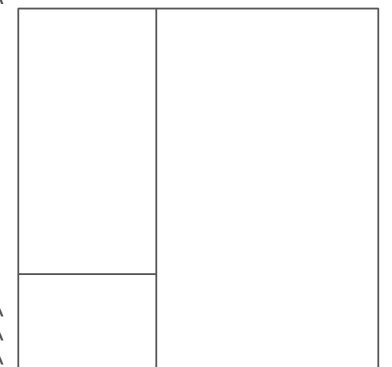
**Map date:** 1993

**Scale:** 1:2,500

**Printed at:** 1:2,500



Surveyed N/A  
Revised N/A  
Edition N/A  
Copyright 1993  
Levelled N/A



Surveyed N/A  
Revised N/A  
Edition N/A  
Copyright 1993  
Levelled N/A

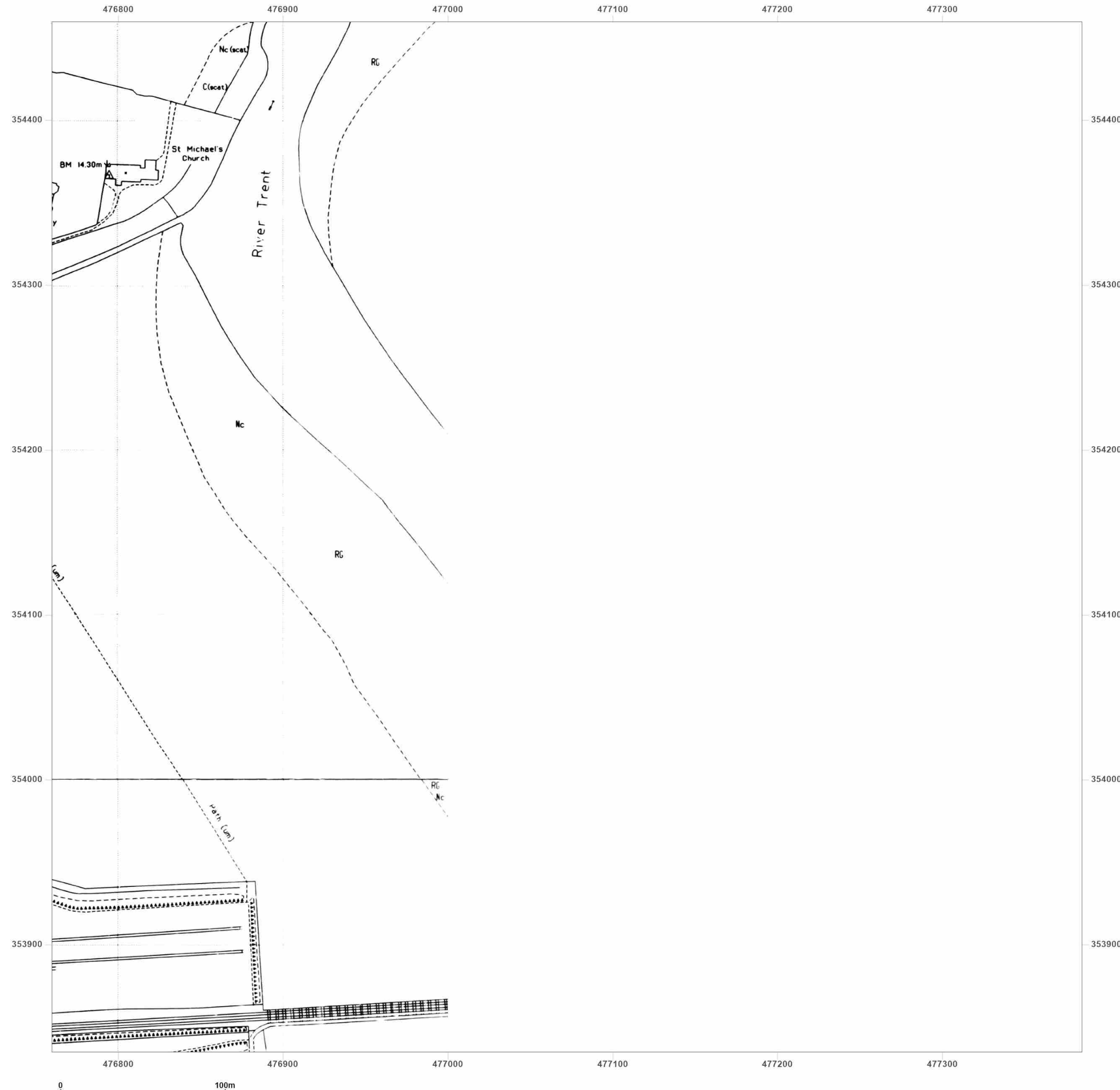


Produced by  
Groundsure Insights  
T: 08444 159000  
E: [info@groundsure.com](mailto:info@groundsure.com)  
W: [REDACTED]

© Crown copyright and database rights 2024 Ordnance Survey 100035207

Production date: 24 October 2024

Map legend available at:  
[REDACTED]



Site Details:

GNRSP

Client Ref: GNRSP  
Report Ref: GSIP-2024-16448-21123\_5\_LS\_6\_4  
Grid Ref: 477072, 355398

Map Name: County Series

Map date: 1885

Scale: 1:2,500

Printed at: 1:2,500



Surveyed 1885  
Revised 1885  
Edition N/A  
Copyright N/A  
Levelled N/A

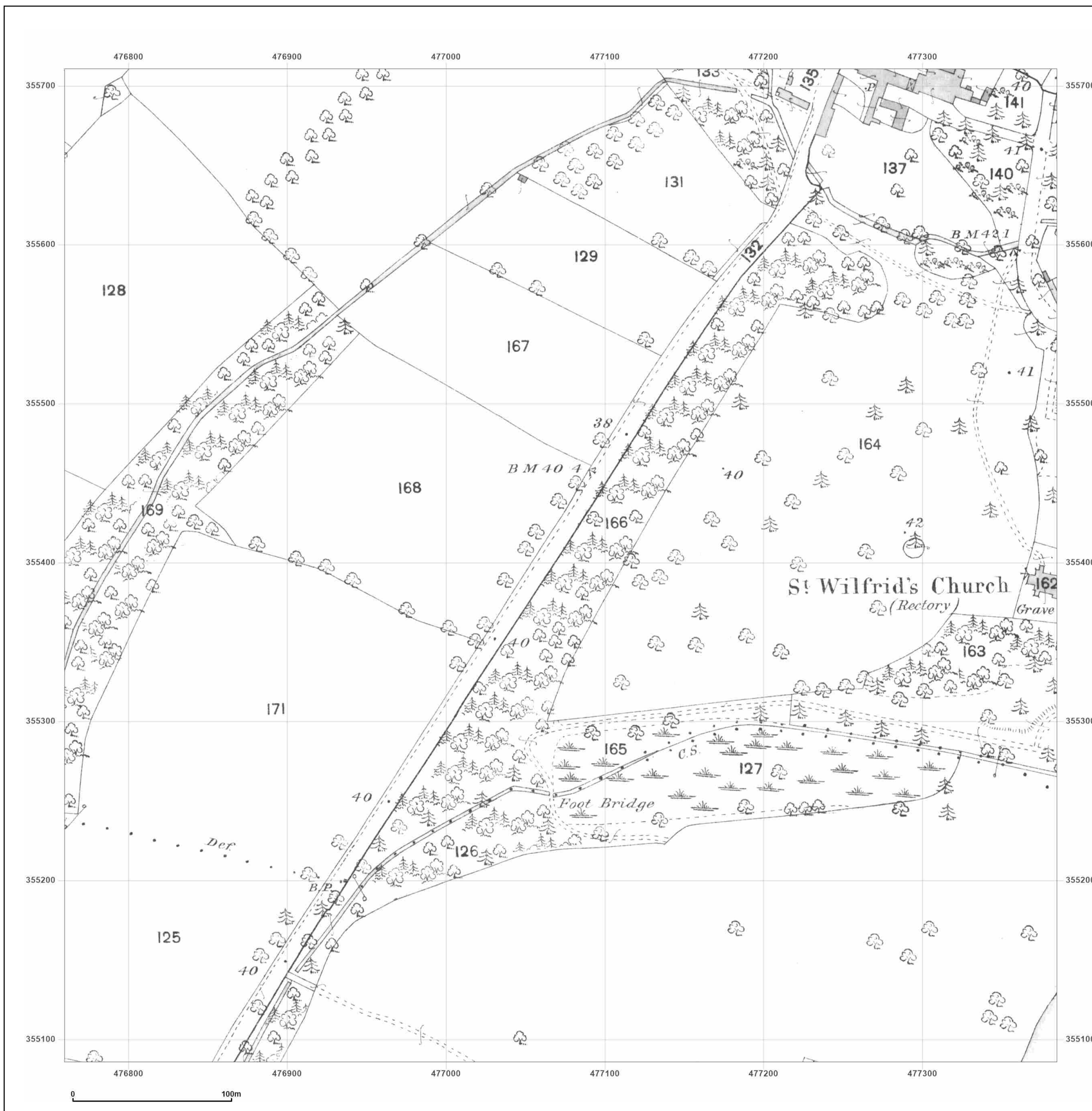


Produced by  
Groundsure Insights  
T: 08444 159000  
E: [info@groundsure.com](mailto:info@groundsure.com)  
W: [www.groundsure.com](https://www.groundsure.com)

© Crown copyright and database rights 2024 Ordnance Survey 100035207

Production date: 24 October 2024

Map legend available at:





**Site Details:**

GNRSP

**Client Ref:** GNRSP  
**Report Ref:** GSIP-2024-16448-21123\_5\_LS\_6\_4  
**Grid Ref:** 477072, 355398

**Map Name:** County Series

**Map date:** 1900

**Scale:** 1:2,500

**Printed at:** 1:2,500



Surveyed 1900  
Revised 1900  
Edition N/A  
Copyright N/A  
Levelled N/A

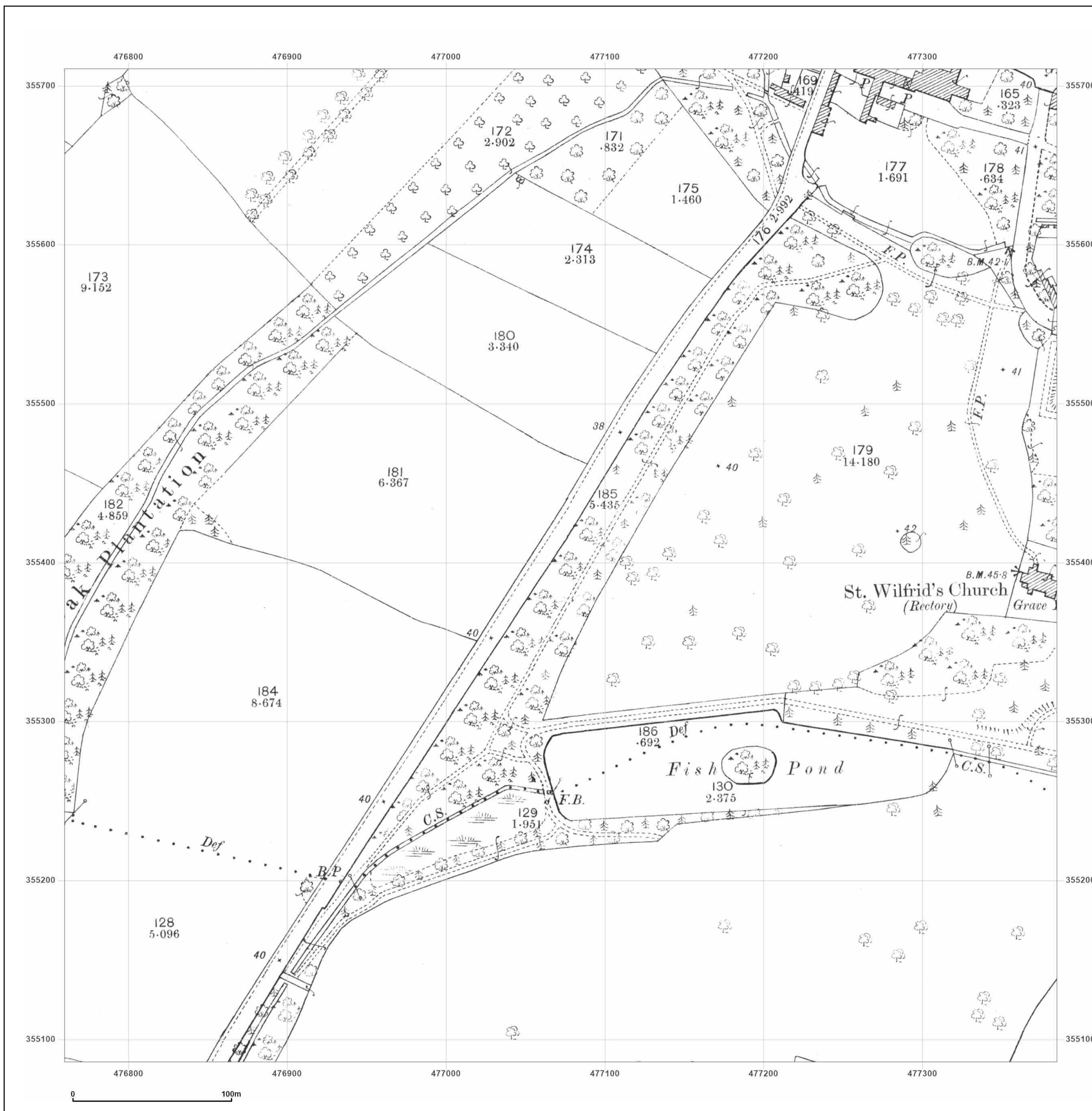


Produced by  
Groundsure Insights  
T: 08444 159000  
E: [info@groundsure.com](mailto:info@groundsure.com)  
W: [www.groundsure.com](https://www.groundsure.com)

© Crown copyright and database rights 2024 Ordnance Survey 100035207

**Production date:** 24 October 2024

**Map legend available at:**



#### Site Details:

GNRSP

**Client Ref:** GNRSP  
**Report Ref:** GSIP-2024-16448-21123\_5\_LS\_6\_4  
**Grid Ref:** 477072, 355398

**Map Name:** County Series

**Map date:** 1919

**Scale:** 1:2,500

**Printed at:** 1:2,500



Surveyed 1919  
Revised 1919  
Edition N/A  
Copyright N/A  
Levelled N/A

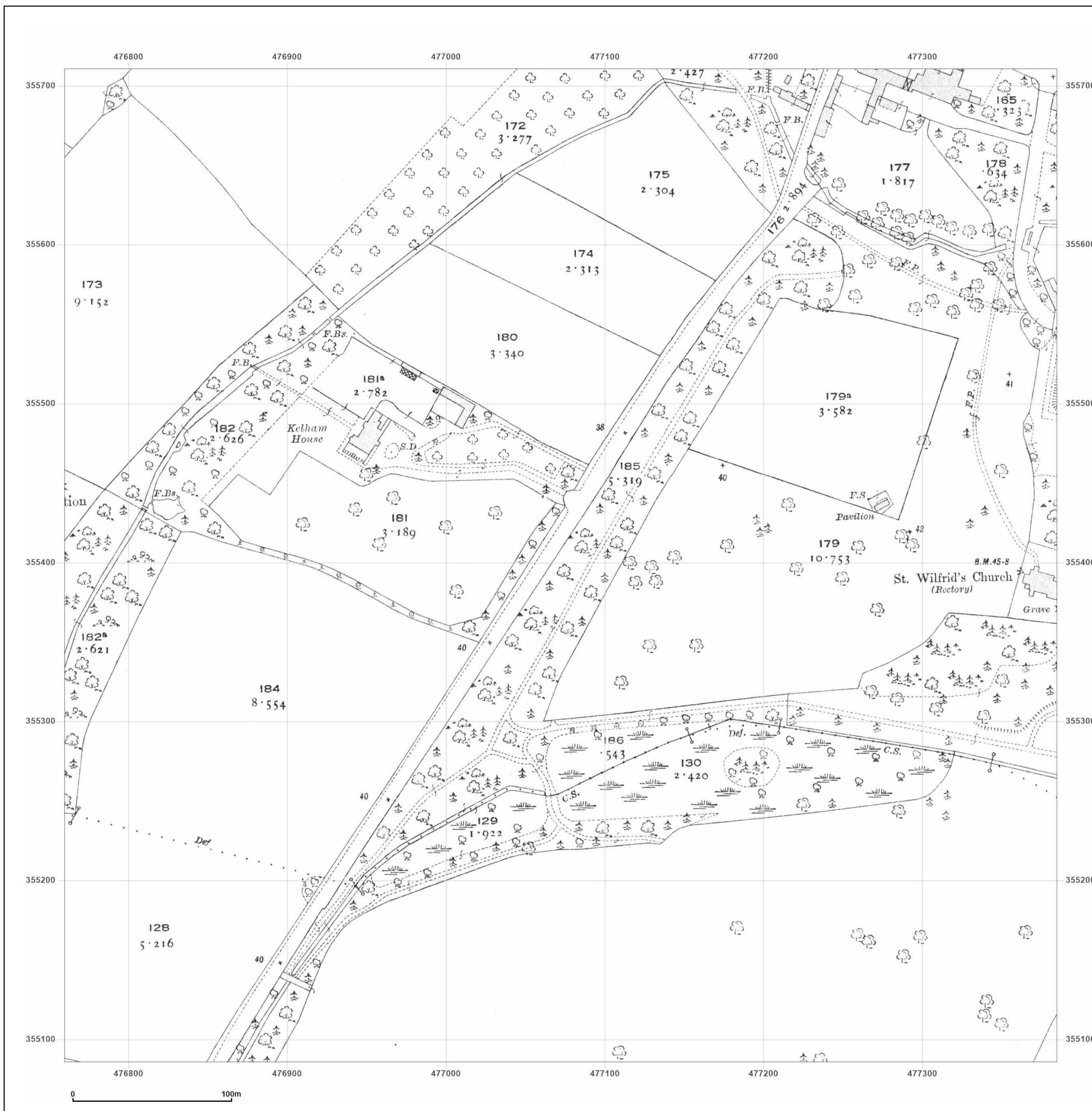


Produced by  
Groundsure Insights  
T: 08444 159000  
E: [info@groundsure.com](mailto:info@groundsure.com)  
W: [www.groundsure.com](https://www.groundsure.com)

© Crown copyright and database rights 2024 Ordnance Survey 100035207

**Production date:** 24 October 2024

**Map legend available at:**





**Site Details:**

GNRSP

**Client Ref:** GNRSP  
**Report Ref:** GSIP-2024-16448-21123\_5\_LS\_6\_4  
**Grid Ref:** 477072, 355398

**Map Name:** National Grid

**Map date:** 1970

**Scale:** 1:2,500

**Printed at:** 1:2,500




Surveyed 1969  
Revised 1969  
Edition N/A  
Copyright 1970  
Levelled 1966



Produced by  
Groundsure Insights  
T: 08444 159000  
E: [info@groundsure.com](mailto:info@groundsure.com)  
W: 

© Crown copyright and database rights 2024 Ordnance Survey 100035207

Production date: 24 October 2024

Map legend available at:  






Site Details:

GNRSP

Client Ref:

GNRSP

Report Ref:

GSIP-2024-16448-21123\_5\_LS\_6\_4

Grid Ref:

477072, 355398

Map Name:

National Grid

Map date:


1970

Scale:

1:2,500

Printed at:

1:2,500



Surveyed N/A  
Revised N/A  
Edition N/A  
Copyright N/A  
Levelled N/A



Produced by

Groundsure Insights

T: 08444 159000

E: [info@groundsure.com](mailto:info@groundsure.com)

W:



Site Details:

GNRSP

Client Ref: GNRSP  
Report Ref: GSIP-2024-16448-21123\_5\_LS\_6\_4  
Grid Ref: 477072, 355398

Map Name: National Grid

Map date: 1994

Scale: 1:2,500

Printed at: 1:2,500



Surveyed N/A  
Revised N/A  
Edition N/A  
Copyright 1994  
Levelled N/A

Surveyed N/A  
Revised N/A  
Edition N/A  
Copyright 1994  
Levelled N/A



Produced by  
Groundsure Insights  
T: 08444 159000  
E: [info@groundsure.com](mailto:info@groundsure.com)  
W: [www.groundsure.com](https://www.groundsure.com)

© Crown copyright and database rights 2024 Ordnance Survey 100035207

Production date: 24 October 2024

Map legend available at:



**Site Details:**

GNRSP

**Client Ref:** GNRSP  
**Report Ref:** GSIP-2024-16448-21123\_5\_LS\_6\_5  
**Grid Ref:** 477072, 356024

**Map Name:** County Series


**Map date:** 1885

**Scale:** 1:2,500

**Printed at:** 1:2,500



Surveyed 1885  
Revised 1885  
Edition N/A  
Copyright N/A  
Levelled N/A




Surveyed 1885  
Revised 1885  
Edition N/A  
Copyright N/A  
Levelled N/A

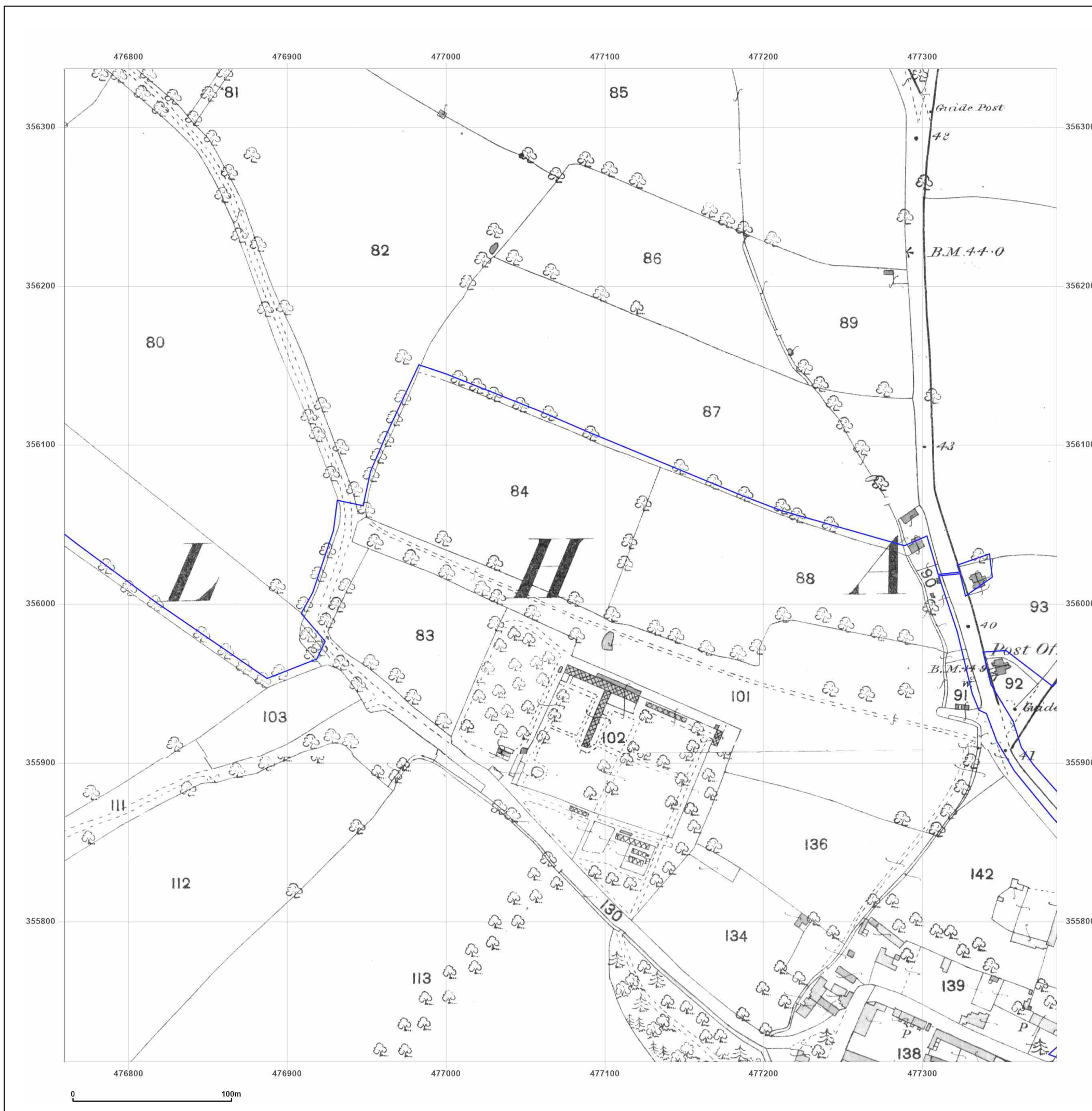


Produced by  
Groundsure Insights  
T: 08444 159000  
E: [info@groundsure.com](mailto:info@groundsure.com)  
W: 

© Crown copyright and database rights 2024 Ordnance Survey 100035207

**Production date:** 24 October 2024

**Map legend available at:** 





**Site Details:**

GNRSP

**Client Ref:** GNRSP  
**Report Ref:** GSIP-2024-16448-21123\_5\_LS\_6\_5  
**Grid Ref:** 477072, 356024

**Map Name:** County Series


**Map date:** 1900

**Scale:** 1:2,500

**Printed at:** 1:2,500



Surveyed 1900  
Revised 1900  
Edition N/A  
Copyright N/A  
Levelled N/A



Surveyed 1900  
Revised 1900  
Edition N/A  
Copyright N/A  
Levelled N/A

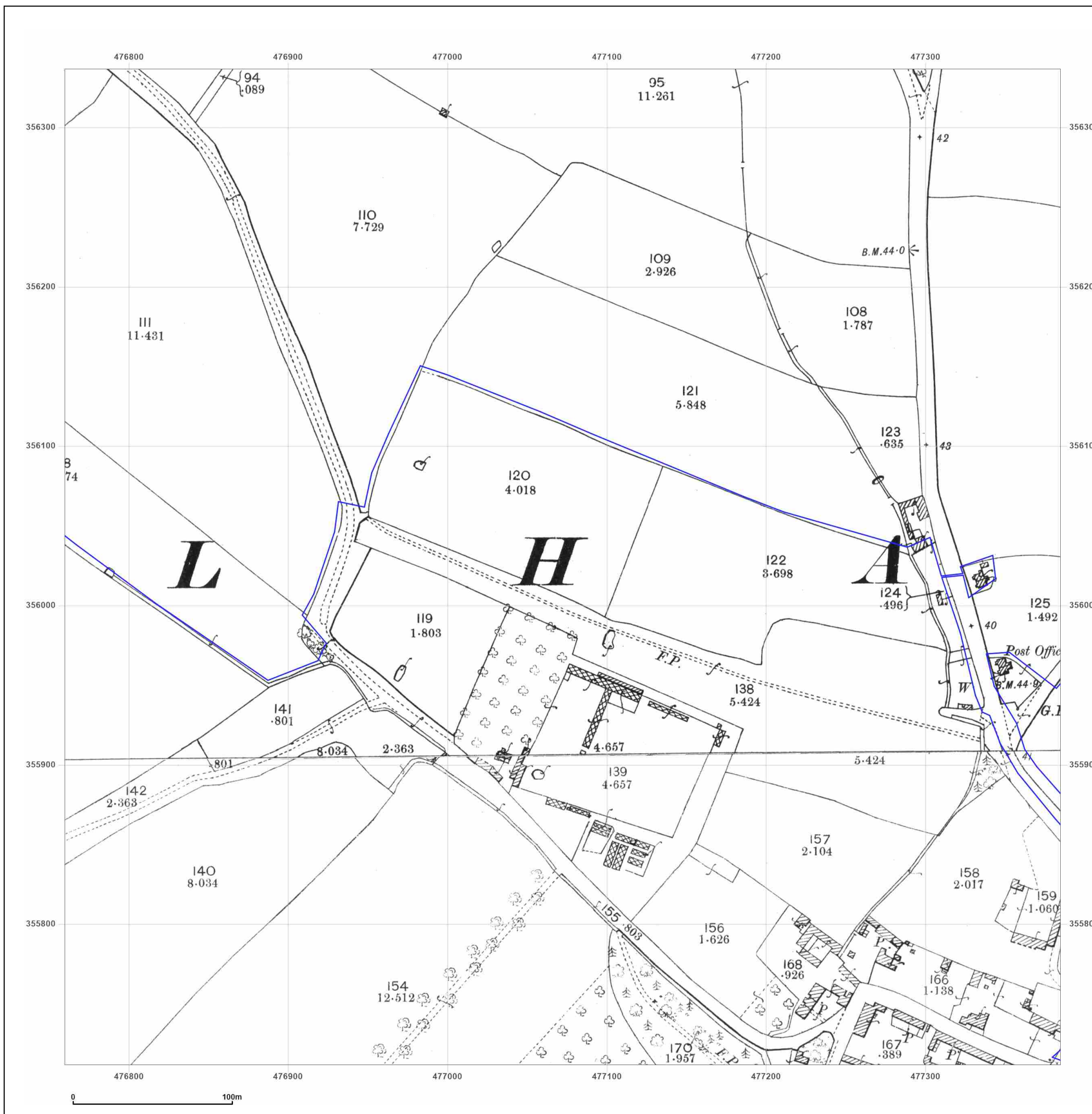


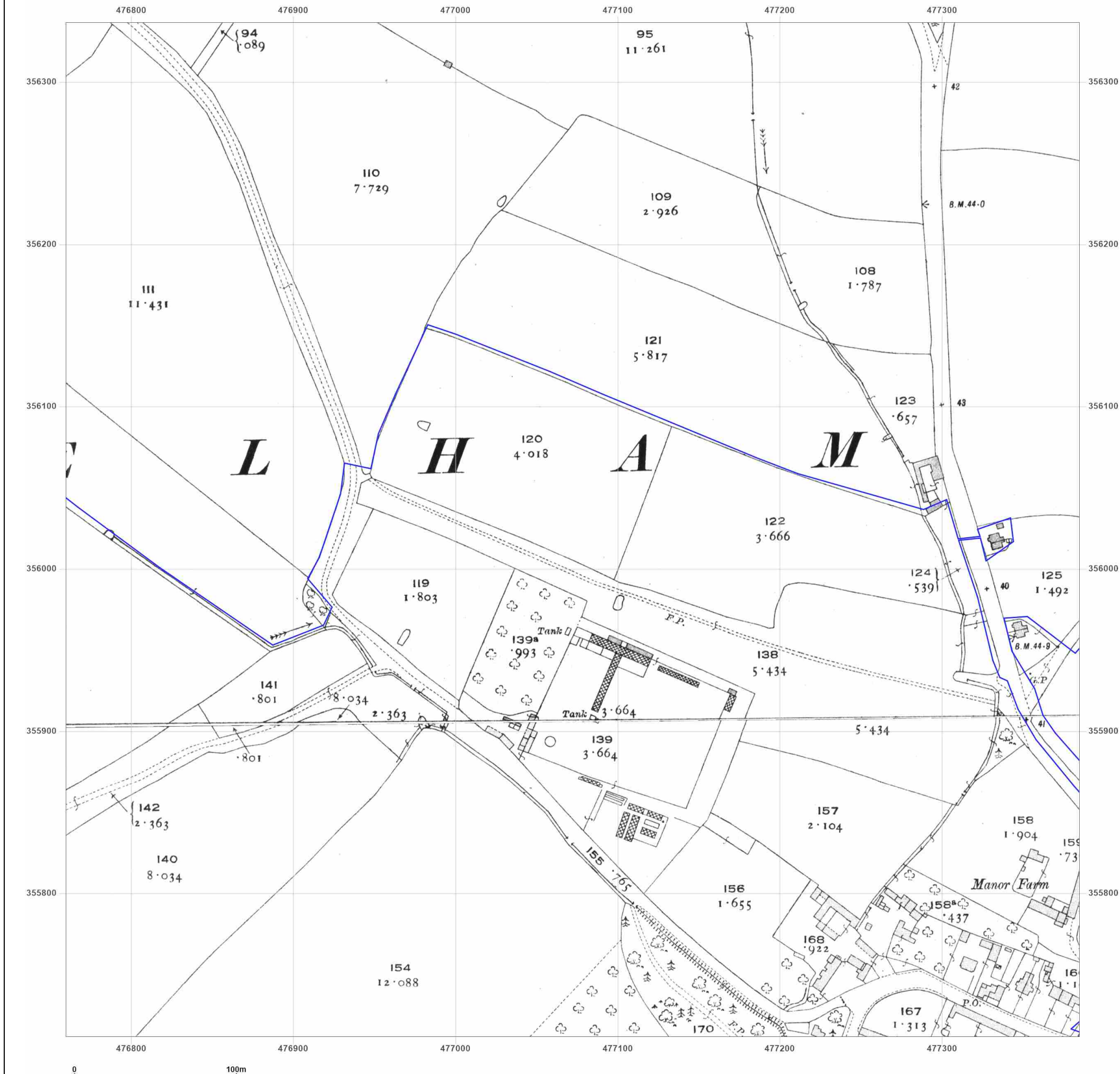
Produced by  
Groundsure Insights  
T: 08444 159000  
E: [info@groundsure.com](mailto:info@groundsure.com)  
W: [www.groundsure.com](https://www.groundsure.com)

© Crown copyright and database rights 2024 Ordnance Survey 100035207

**Production date:** 24 October 2024

**Map legend available at:**





### Site Details:

GNRSP

**Client Ref:** GNRSP  
**Report Ref:** GSIP-2024-16448-21123\_5\_LS\_6\_5  
**Grid Ref:** 477072, 356024

Map Name: County Series

Map date: 1919

**Scale:** 1:2,500

Printed at: 1:2,500



Surveyed 1919  
Revised 1919  
Edition N/A  
Copyright N/A  
Levelled N/A

Surveyed 1919  
Revised 1919  
Edition N/A  
Copyright N/A  
Levelled N/A



Produced by  
Groundsure Insights  
T: 08444 159000  
E: [info@groundsure.com](mailto:info@groundsure.com)  
W: [REDACTED]

© Crown copyright and database rights 2024 Ordnance Survey 100035207

Production date: 24 October 2024

Map legend available at:



**Site Details:**

GNRSP

**Client Ref:** GNRSP  
**Report Ref:** GSIP-2024-16448-21123\_5\_LS\_6\_5  
**Grid Ref:** 477072, 356024

**Map Name:** National Grid

**Map date:** 1970

**Scale:** 1:2,500

**Printed at:** 1:2,500



Surveyed 1969  
Revised 1969  
Edition N/A  
Copyright 1970  
Levelled 1956

Surveyed 1969  
Revised 1969  
Edition N/A  
Copyright 1970  
Levelled 1966

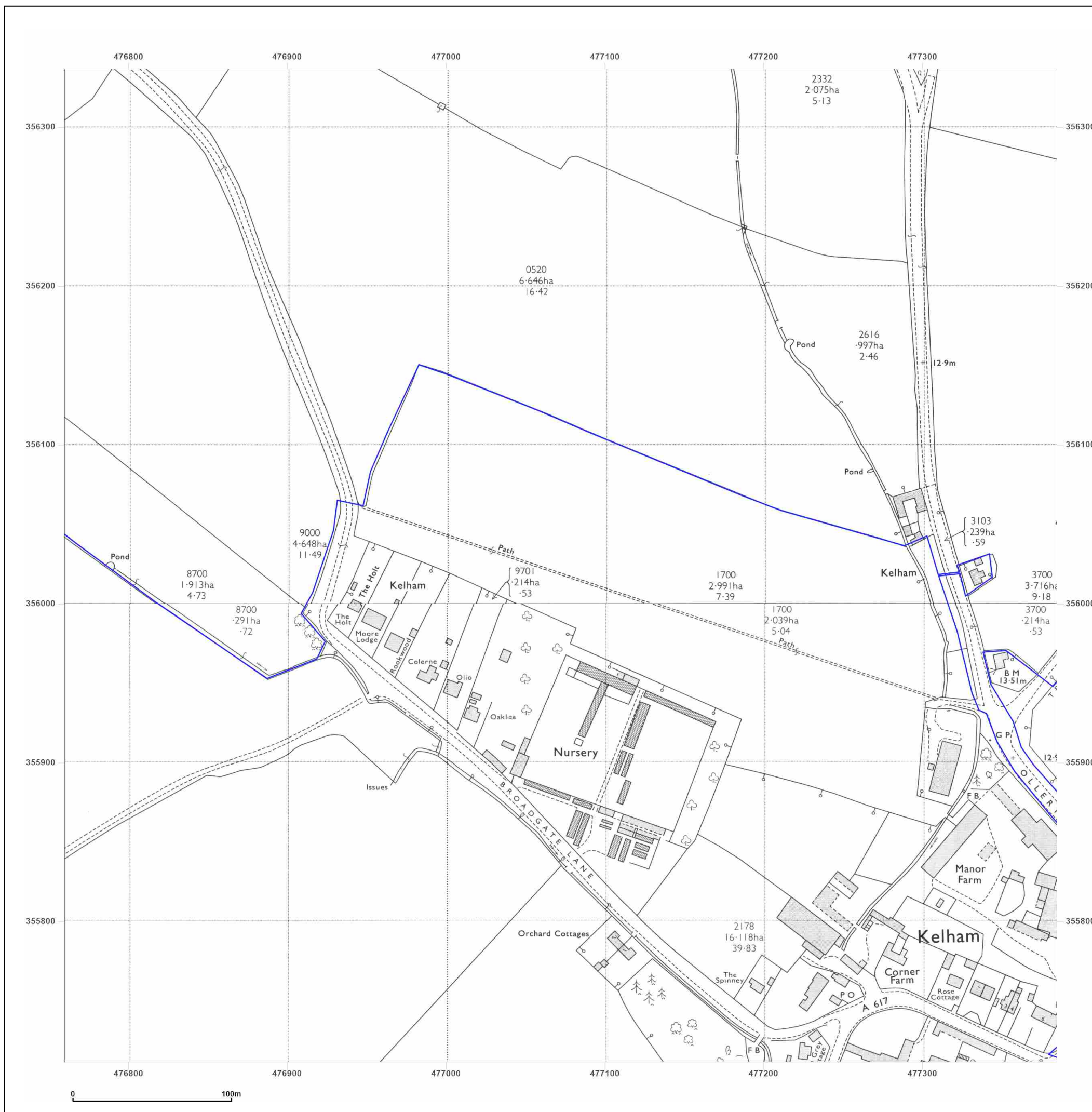


Produced by  
Groundsure Insights  
T: 08444 159000  
E: [info@groundsure.com](mailto:info@groundsure.com)  
W: [www.groundsure.com](https://www.groundsure.com)

© Crown copyright and database rights 2024 Ordnance Survey 100035207

**Production date:** 24 October 2024

**Map legend available at:**



**Site Details:**

GNRSP

**Client Ref:** GNRSP  
**Report Ref:** GSIP-2024-16448-21123\_5\_LS\_6\_5  
**Grid Ref:** 477072, 356024

**Map Name:** National Grid

**Map date:** 1970

**Scale:** 1:2,500

**Printed at:** 1:2,500



Surveyed N/A  
Revised N/A  
Edition N/A  
Copyright N/A  
Levelled N/A

Surveyed N/A  
Revised N/A  
Edition N/A  
Copyright N/A  
Levelled N/A

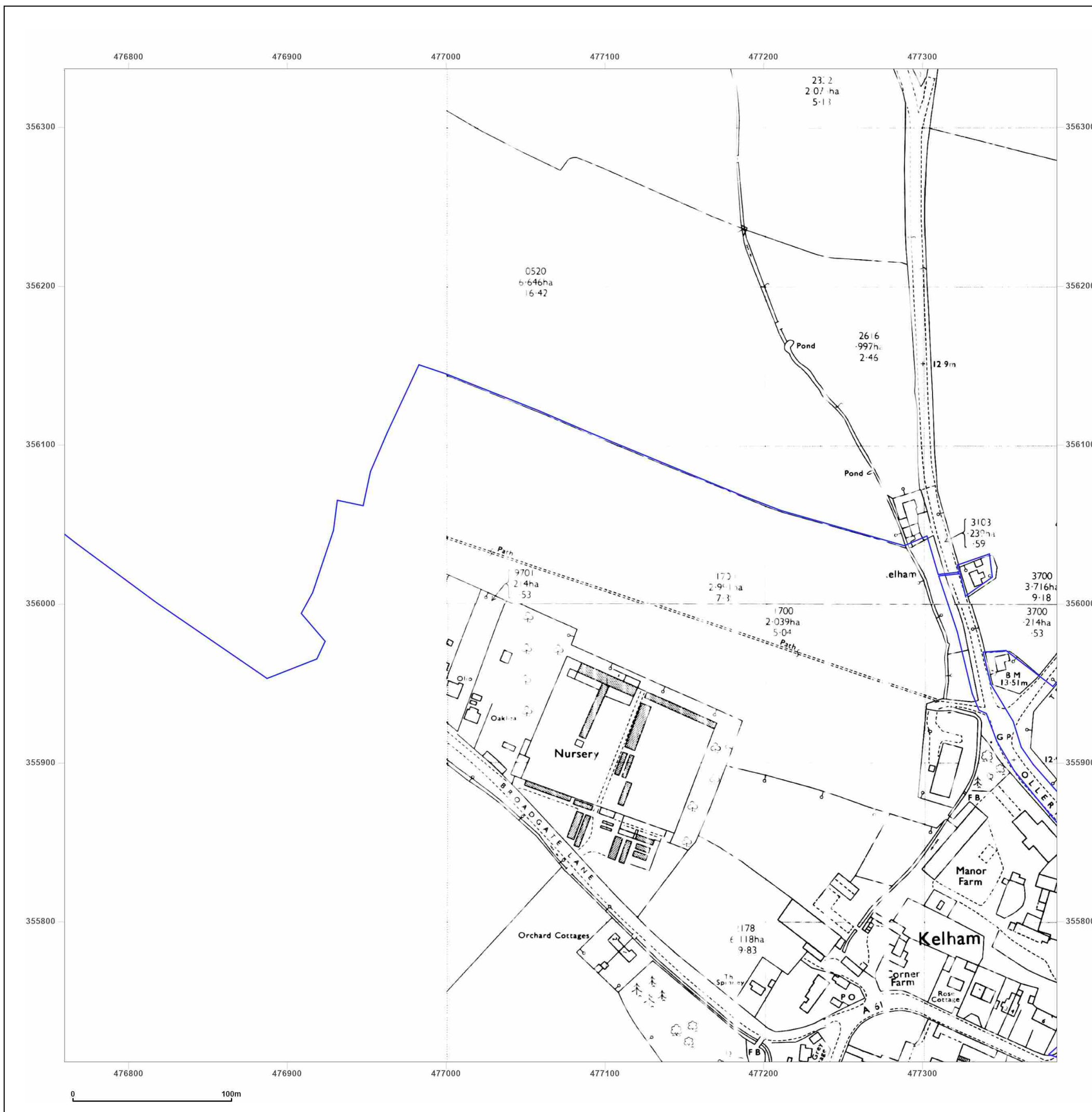


Produced by  
Groundsure Insights  
T: 08444 159000  
E: [info@groundsure.com](mailto:info@groundsure.com)  
W: [\[Redacted\]](#)

© Crown copyright and database rights 2024 Ordnance Survey 100035207

**Production date:** 24 October 2024

**Map legend available at:** [\[Redacted\]](#)





**Site Details:**

GNRSP

**Client Ref:** GNRSP  
**Report Ref:** GSIP-2024-16448-21123\_5\_LS\_6\_5  
**Grid Ref:** 477072, 356024

**Map Name:** National Grid

**Map date:** 1994

**Scale:** 1:2,500

**Printed at:** 1:2,500



Surveyed N/A  
Revised N/A  
Edition N/A  
Copyright 1994  
Levelled N/A

Surveyed N/A  
Revised N/A  
Edition N/A  
Copyright 1994  
Levelled N/A

Surveyed N/A  
Revised N/A  
Edition N/A  
Copyright 1994  
Levelled N/A

Surveyed N/A  
Revised N/A  
Edition N/A  
Copyright 1994  
Levelled N/A



Produced by  
Groundsure Insights  
T: 08444 159000  
E: [info@groundsure.com](mailto:info@groundsure.com)  
W: [www.groundsure.com](https://www.groundsure.com)

© Crown copyright and database rights 2024 Ordnance Survey 100035207

**Production date:** 24 October 2024

**Map legend available at:**

